evresources

ASX: EVR

Advancing Copper Exploration In The Americas

Drill Programme Update: Peru Projects

January 2024

evresources

Disclaimer

This presentation has been prepared by EV Resources Limited ("EVR"). The information contained in this presentation is a professional opinion only and is given in good faith. The material in this presentation ("material") is not and does not constitute an offer, invitation or recommendation to subscribe for or purchase any security in EVR, nor does it form the basis of any contract or commitment. EVR makes no representation or warranty, express or implied, as to the accuracy, reliability or completeness of this material. EVR, its directors, employees, agents and consultants shall have no liability, including liability to any person by reason of negligence or negligent misstatement, for any statements, opinions, information or matters, express or implied, arising out of, contained in or derived from, or for any omissions from, this material, except liability under statute that cannot be excluded. Statements contained in this material, particularly those regarding possible or assumed future performance, costs, dividends, production levels or rates, prices, resources, reserves or potential growth of EVR, industry growth or other trend projections are, or may be, forward looking statements.

Such statements relate to future events and expectations and, as such, involve known and unknown risks and uncertainties, many of which are outside the control of, and may be unknown to, EVR. Actual results and developments may differ materially from those expressed or implied by these forward-looking statements depending on a variety of factors.

Recipients of this presentation are cautioned to not place undue reliance on such forward-looking statements. EVR does not take responsibility to release publicly any revisions or updates to any forward-looking statements to reflect events, circumstances or unanticipated events occurring after the date of this presentation except as required by law or by any appropriate regulatory authority. This presentation is a visual aid and is not intended to be read as a stand-alone document. The material contains selected and abbreviated summary information about EVR and its subsidiaries and their activities current as at the date of this presentation. The material is of general background and does not purport to be complete.

EVR does not take responsibility for updating any information or correcting any error or omission which may become apparent after the date of this presentation.

Compliance Statement

This presentation contains information extracted from ASX market announcements reported in accordance with the 2012 edition of the "Australasian Code for Reporting of Exploration Results, Mineral Resources and Ore Reserves" ("2012 JORC Code") and available for viewing at https://evresources.com.au/. EVR confirms that it is not aware of any new information or data that materially affects the information included in any original ASX market announcement. These announcements are as follows: •

Parag Project - 4th May 2023; 13th June 2023; 3rd August 2023; 9th October 2023

Don Enrique Project – 30th August 2022, 21st November 2022, 28th March 2023, 30th May 2023, 12th July 2023

evresources

Peru – two drill permitted projects central to EVR's overall copper strategy

Project	Commodity	Drill Status
PARAG	**Copper-Molybdenum**	Drill permit granted (Dec 2023). Review of old data and drill core completed resulting in a revised geological model.
DON ENRIQUE	**Copper-Silver**	Drill permit granted (Oct 2023). Mapping, sampling, geophysics completed and the "Small Miners Licence" (PPM) is awarded to allow drilling

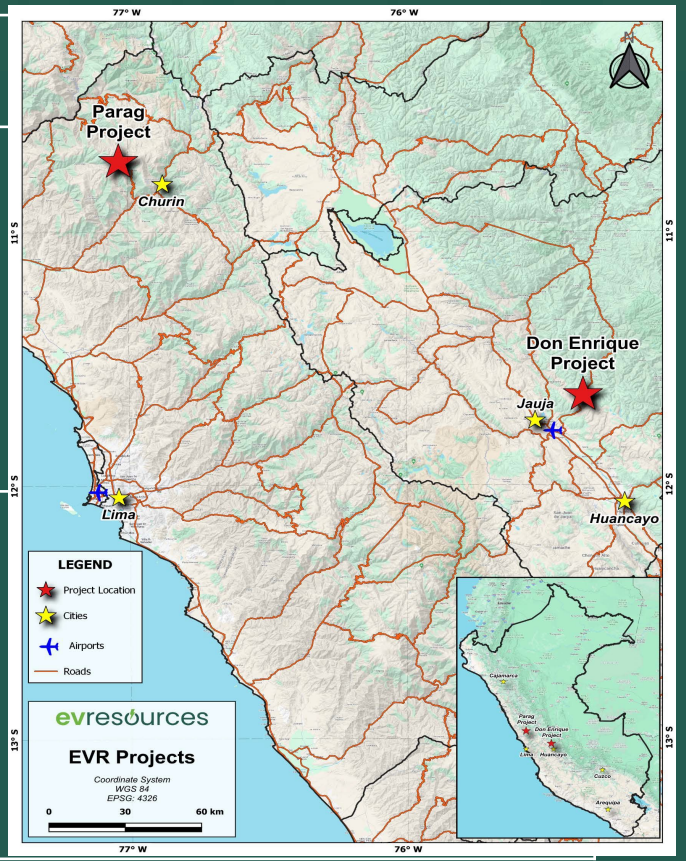

Parag Project permitted to drill - December 2023

- The drill permits allow EVR to drill multiple holes from 20 platforms which will provide a year of constant work in 2024 while the company permits a larger programme.
- The substantial body of drilling to date at Parag provides a clear direction for drilling in 2024
- EVR's plan is to move rapidly towards defining a shallow resource on the breccias whilst developing a deeper, longer-term, porphyry copper target at Parag.
- AK Drilling International, located in Lima, have been appointed as Drilling Contractor and will mobilise to site after the New Year, and commence an initial 8,000 metre programme of diamond drilling.
- Past exploration, including 18,470 metres of historical drilling (21 Holes for 10,170 metres and a further 56 historical but unreported holes for 8,300 metres), suggests the presence of an economic copper-molybdenum orebody underlying high grade, outcropping breccias.
- EVR has the strong support of its local communities (Caujul and Navan) and has committed to a multi year partnership and investment programme with our valued local partners

Parag Project – High Grade Copper-Molybdenum

- EVR holds 70% of the Parag project, and the original owner retains a 30% free carried interest to a Bankable Feasibility Study, with a non diluted interest of 12% at production.
- 76 Diamond Core holes have been drilled in Parag. We have the drill core for 10,170 metres (21 holes).
- Mineralization at Parag/Viento project is hosted in different lithological units including different types of breccia, hornfels and in felsic igneous bodies.
- High-grade Cu-Mo mineralization is hosted in breccia bodies that is evident from the surface and tested in areas by drilling.
- Identified porphyry mineralization includes:
- Rounded fragments of felsic igneous rock with porphyritic texture in matrix supported breccia with Mo cementing, with quartz-sericite alteration and type A/B veins with chalcopyrite and bornite that suggests the presence of a porphyry mineralized body at depth.

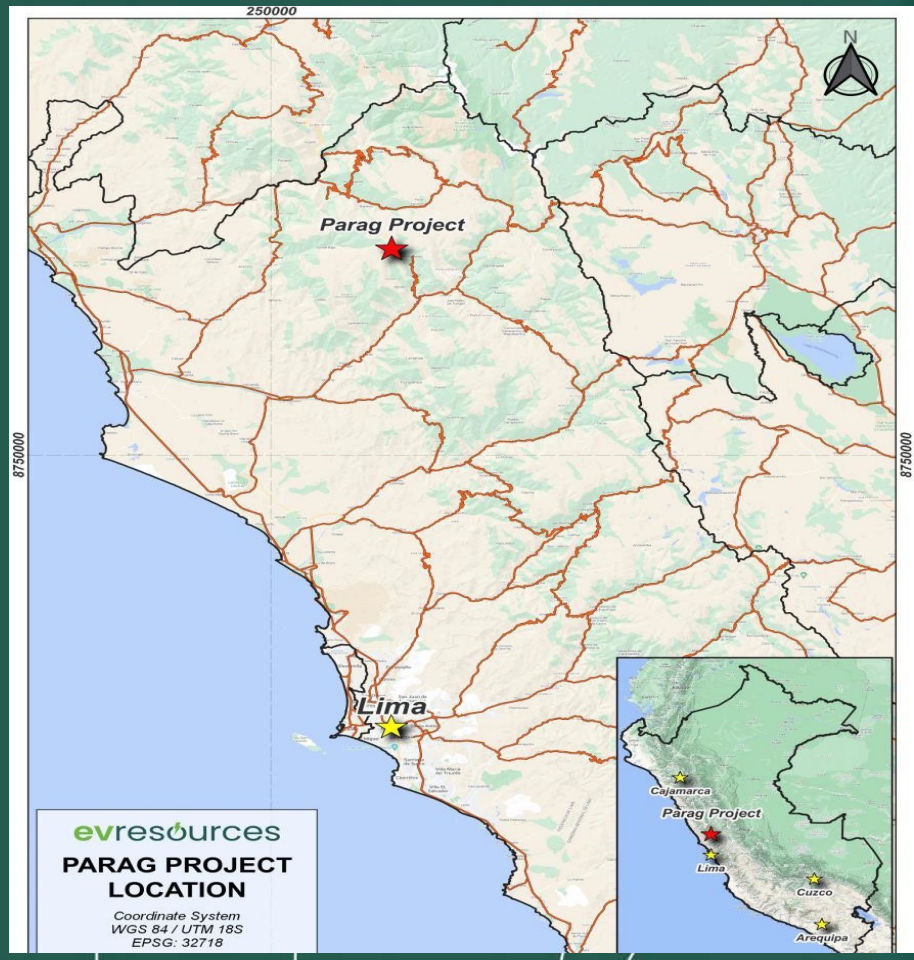

Major Mining Groups View The Region As Highly Prospective

- Parag is surrounded by major mining groups drawn to the cluster of porphyry orebodies in a largely unexplored region of recent focus.

- EVR has initiated discussions with their counterparts to attain a better understanding of the prospectivity of neighbouring permits and the potential impact, if any, on EVR's geological model for Parag

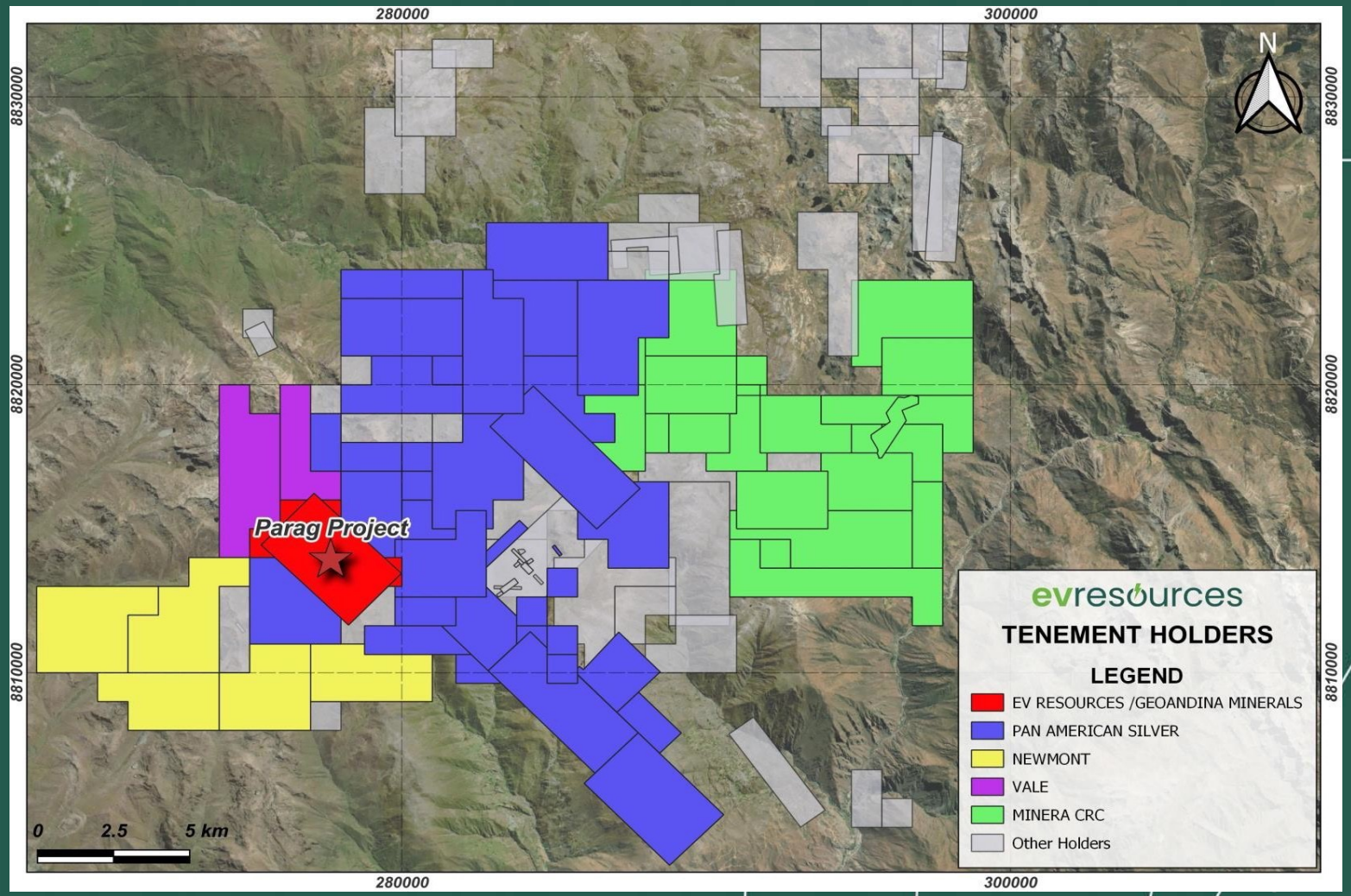

Parag Project: A new geological model defined

- The high-grade **Parag Copper-Molybdenum project in Peru** is an advanced copper project with substantial historical drilling, sampling and geophysics and is the focal point of the Company's copper-focused activities.
- During Q3, EVR's team reviewed core, did additional mapping of the project and reevaluated the previous data and model for Parag, and EVR is now planning its next programme around the assumption of a mineralised porphyry system below the shallow high grade and partially drilled breccia zone.
- The focus remains on a strategy of moving quickly towards defining a shallow resource on the breccia zone whilst developing a deeper, longer-term, porphyry copper target.
- Based on 18,470m of historical drilling (76 Holes), and a reinterpretation of this and other geological data, EVR has expanded its original drill campaign.
- EVR plans to twin previous holes but also extend this programme to include new targets designed specifically to test for this deeper, longer-term, porphyry copper target.

evresources

Exceptional Grades Warrant Further Exploration

Hole	Coordinates			Azimuth	Dip	Depth	Intercepts					
	Easting	Northing	Elevation				Interval (m)	Cu (%)	Mo (%)	From	To	Cu equiv %
VIE-01	278755.81	8812843.53	4643.20	vertical	-90	600.10	317.8	0.60	0.25	0.0	317.8	2.16
							including 254.5	0.60	0.30	0.0	254.5	2.51
							including 124.0	0.72	0.33	0.0	124.0	2.85
							and including 27.3	1.29	0.61	0.0	27.3	5.16
							and including 30.6	1.46	0.18	214.9	245.5	2.63
							and including 34.8	1.00	0.01	283.0	317.8	1.04
							43.2	0.084	0.018	373.3	416.5	0.20
							416.5	0.470	0.190	0.0	416.5	1.68
VIE-03	278304.45	8812630.81	4712.22	vertical	-90	536.20	89.4	0.389	0.624	6.5	95.9	4.36
							including 57.20	0.586	0.967	6.5	63.7	6.74
							including 33.40	0.763	0.809	6.5	39.9	5.91
VIE-18	277852.76	8812458.17	4780.01	vertical	-90	327.70	164.0	0.190	0.184	0.0	164.0	1.36
							including 70.0	0.264	0.364	0.0	70.0	2.58
							including 14.0	0.369	0.694	0.0	14.0	4.78
							and including 24.0	0.205	0.589	34.0	58.0	3.95
							and including 10.0	0.131	0.07	134.0	144.0	0.58
							38.0	0.115	0.056	194.0	232.0	0.47
							4.0	0.003	0.074	244.0	248.0	0.47

- The revised geological model reflects the impact of exceptionally high molybdenum grades which is to raise the grade of ore on a copper equivalent basis. Molybdenum will provide substantial by-product credits that reduce the costs of copper production,
- At left, see selected historical drill holes in a table that shows copper equivalent assays, calculated and based on the average value of the Mo/Cu ratio for prices recorded on April 30th and October 26th 2023
- Photographs of selected samples from these holes are shown in the following slides for illustrative purposes of the geology encountered in logging, sampling and assaying

Note: a Full list of Drill Holes and Assays from Parag is contained in the ASX Announcement "EVR Acquires High Grade Parag Copper-Molybdenum Project in Peru" dated 4th May 2023. EVR has excluded the small quantities of contained gold and silver from this calculation

76 Diamond Holes Drilled To Date In Two Campaigns

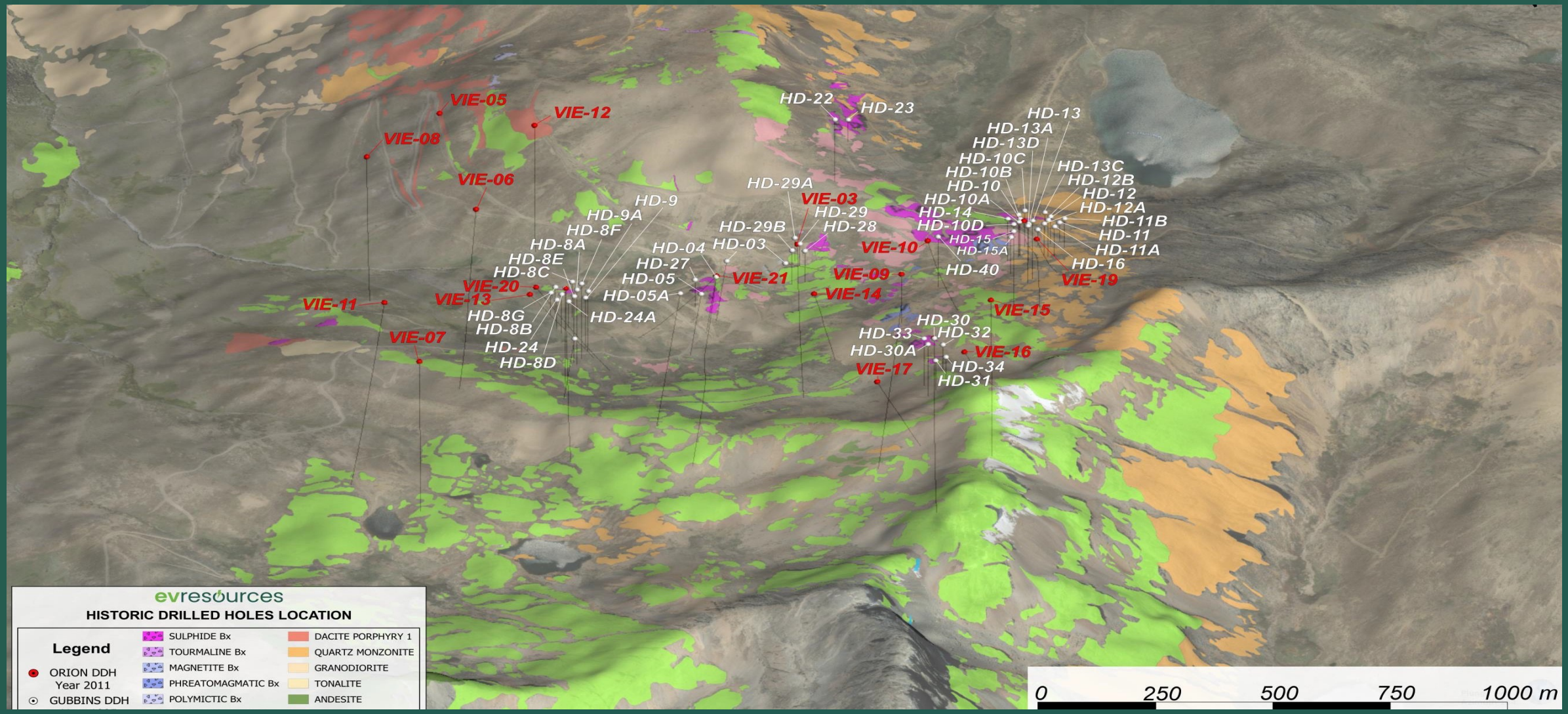

Parag – Plan View and Cross Section (Copper Equivalent)

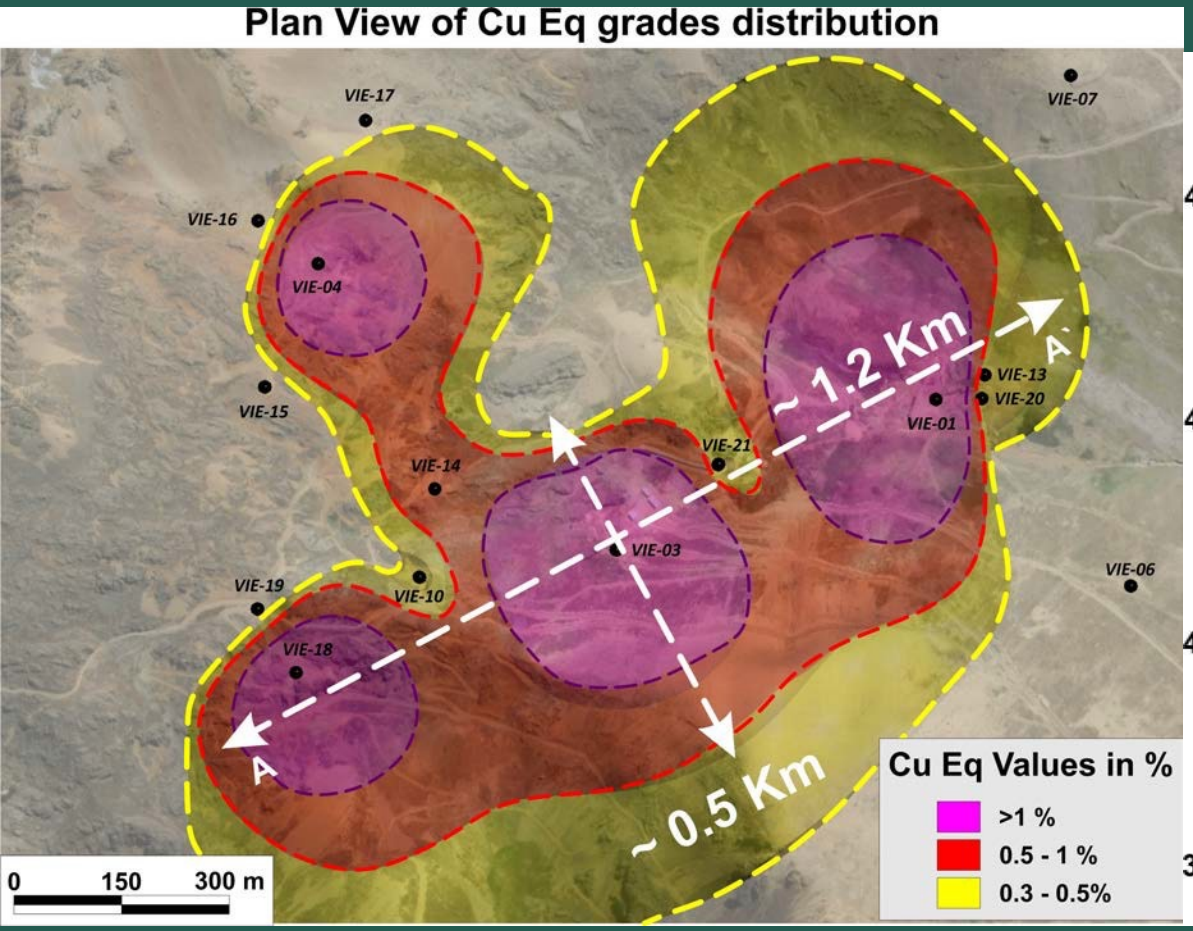

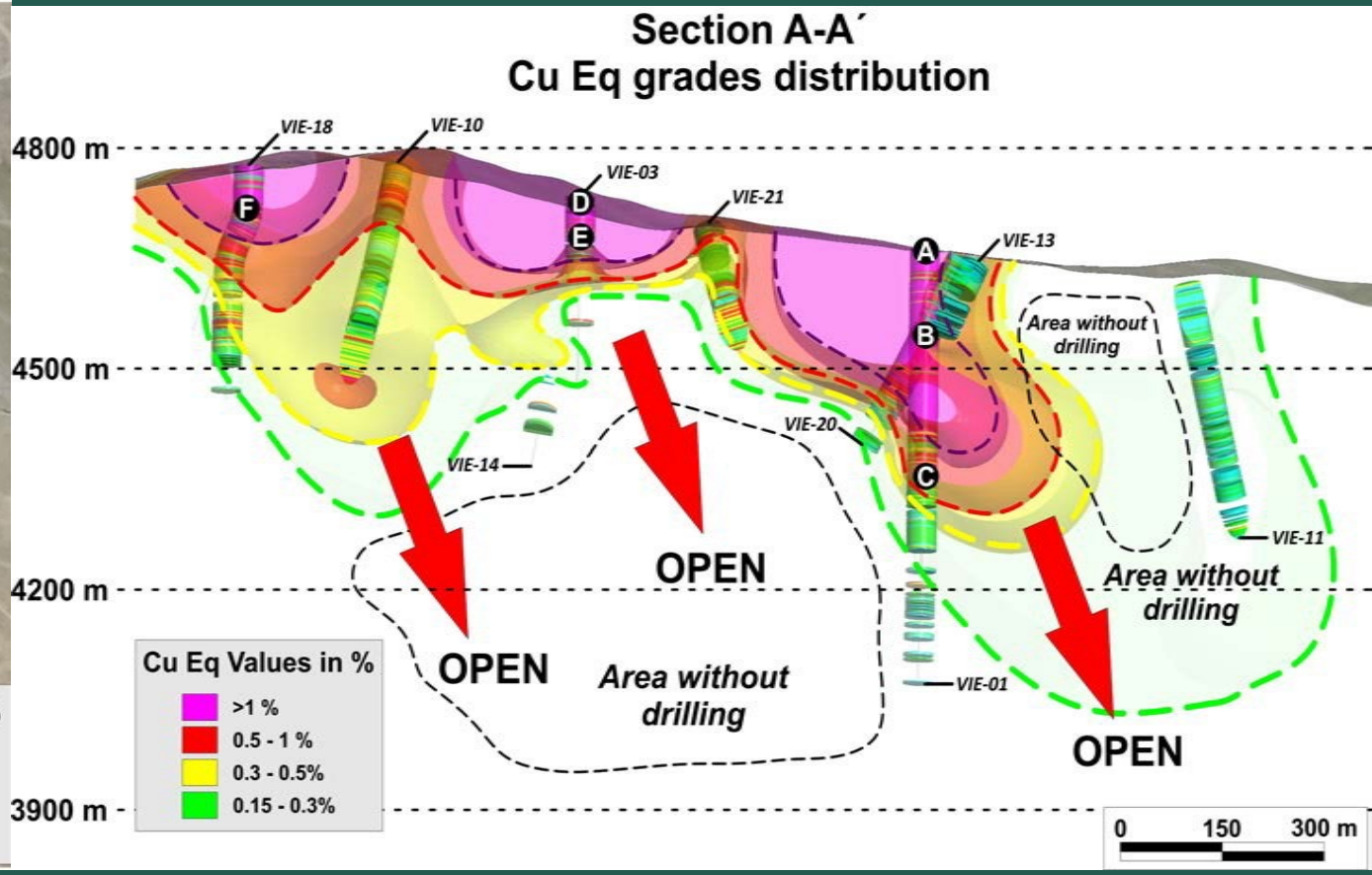

Plot of historical drill holes in a SW-NE section shows Cu-Mo mineralization over a 1200m strike, a 500 m width, and open at depth with substantial targets for extensional and infill drilling.

Note: The figures are generated with Cu Eq (Copper Equivalent) values calculated based on the average of the Mo/Cu ratio calculated on April 30th and October 26th 2023 (6.365:1). The ratio is subject to variance with the relative prices of the commodity and no prediction is made as to future pricing

Molybdenum (Mo): Adding To Parag Value

Historical drilling at Parag suggests the presence of an economic copper-molybdenum orebody, with significant value contributed by the molybdenum, currently more than five times the price of copper.

- Molybdenum is usually found in an ore known as molybdenite which can occur as primary mineralisation, but most commonly is associated with copper ores in mines in Peru, Chile, Mexico and the USA. China is the worlds largest producer, with 40% of the market supply.
- Molybdenum is priced on the London Metals Exchange.
- Declining grades at aging mines in the Americas come at a time of steadily growing demand. Usually, the grade of Molybdenum in copper orebodies is 0.01-0.025%, and Mo is separated to a concentrate in the flotation circuit.
- Molybdenum has a very high melting point, which enables it to form strong, stable carbon compounds in alloys such as ultra-strong steel with resistance to corrosion and wear, used in missile and aircraft parts, nuclear reactor condenser tubes, engines, heating elements, drills and saw blades.
- Molybdenum is a critical mineral required for a range of low-carbon technologies, especially wind and geothermal.
- “The greatest share of demand for molybdenum from electricity generation and energy storage technologies comes from wind (47.3 percent) and geothermal (41.7 percent), with all the other generation and energy storage technologies together accounting for only a small share (11 percent),” according to a World Bank report.

Copper and Molybdenum Grades shown in Cross Section

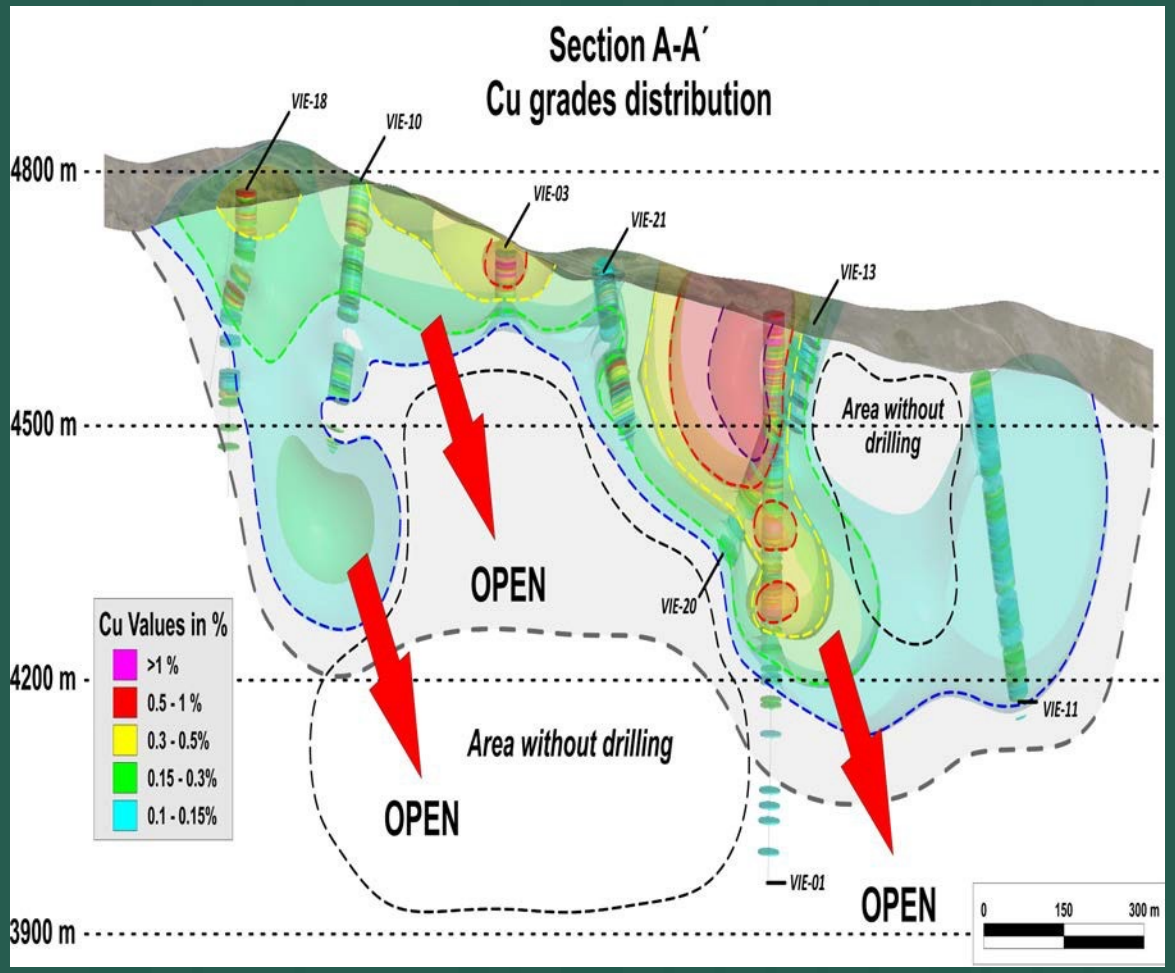

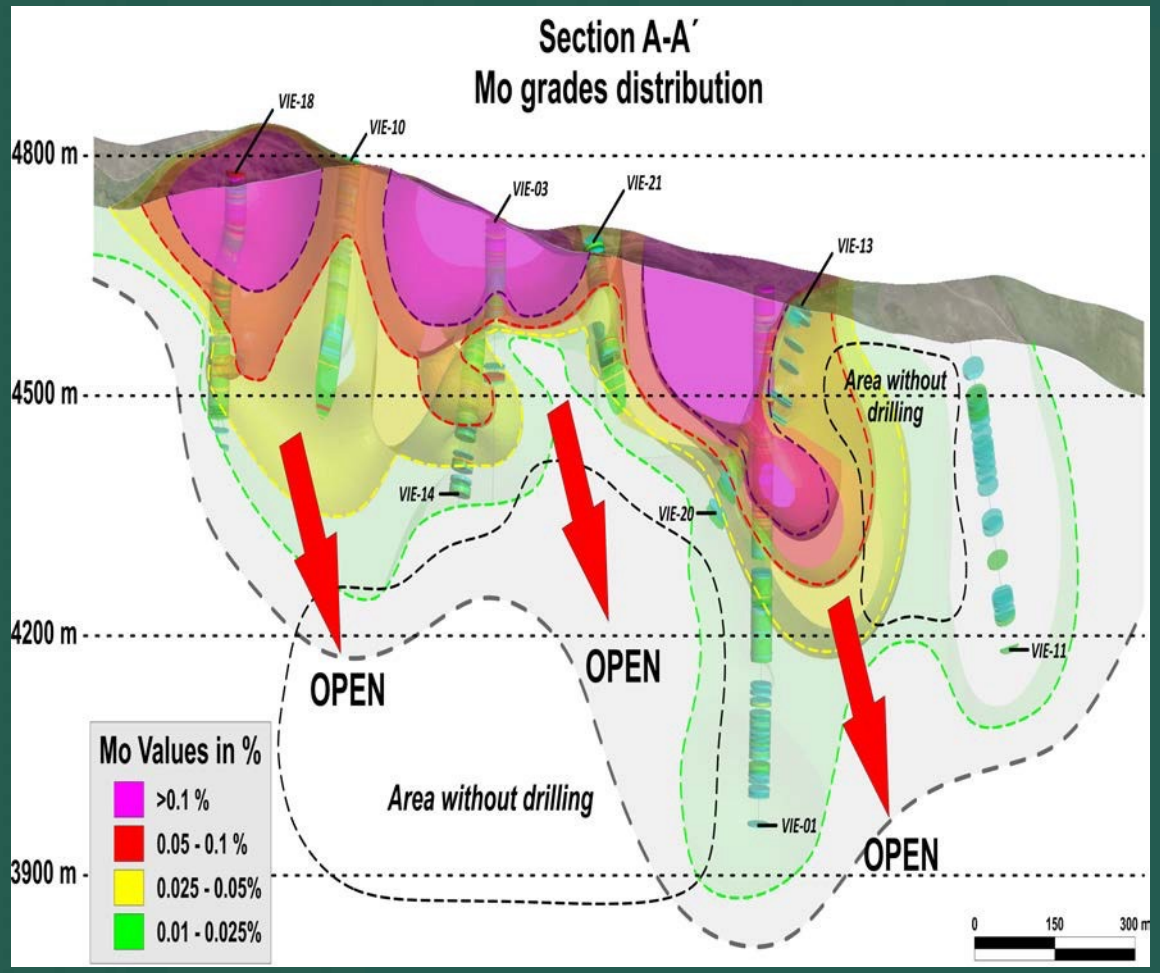

evresources

Parag – Hole VIE-01 – Sample Point A

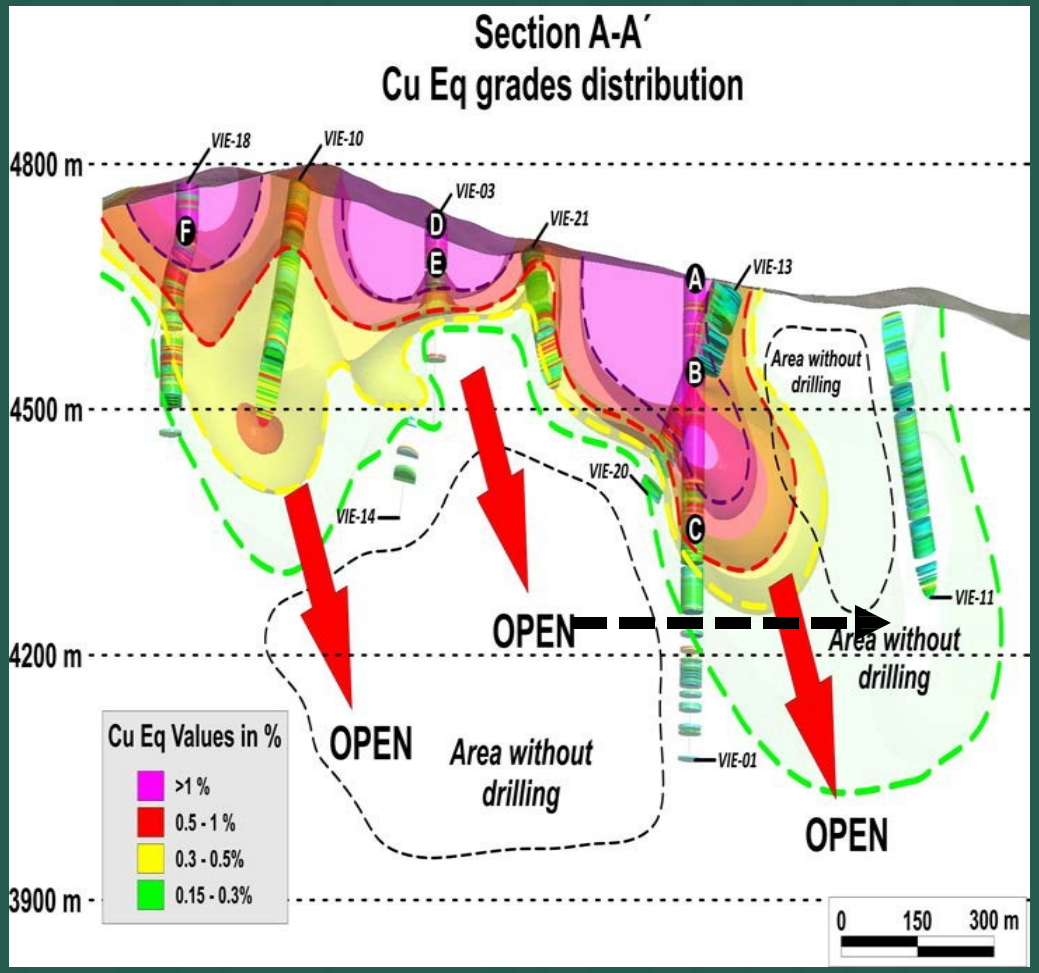





The core sampled at point **A)** is a monomictic breccia clast supported, with strongly altered quartz-sericite (green)-chlorite hornfels clasts. Spaces filled with chalcopyrite, molybdenite, pyrite and granular silica . Interval 4.5m-6.4m assays 1.9m @ 3.33%Cu, 0.598%Mo. *(See a full list of assays in the ASX announcement of 4th May 2023)*

Parag – Hole VIE-01 – Sample Point B

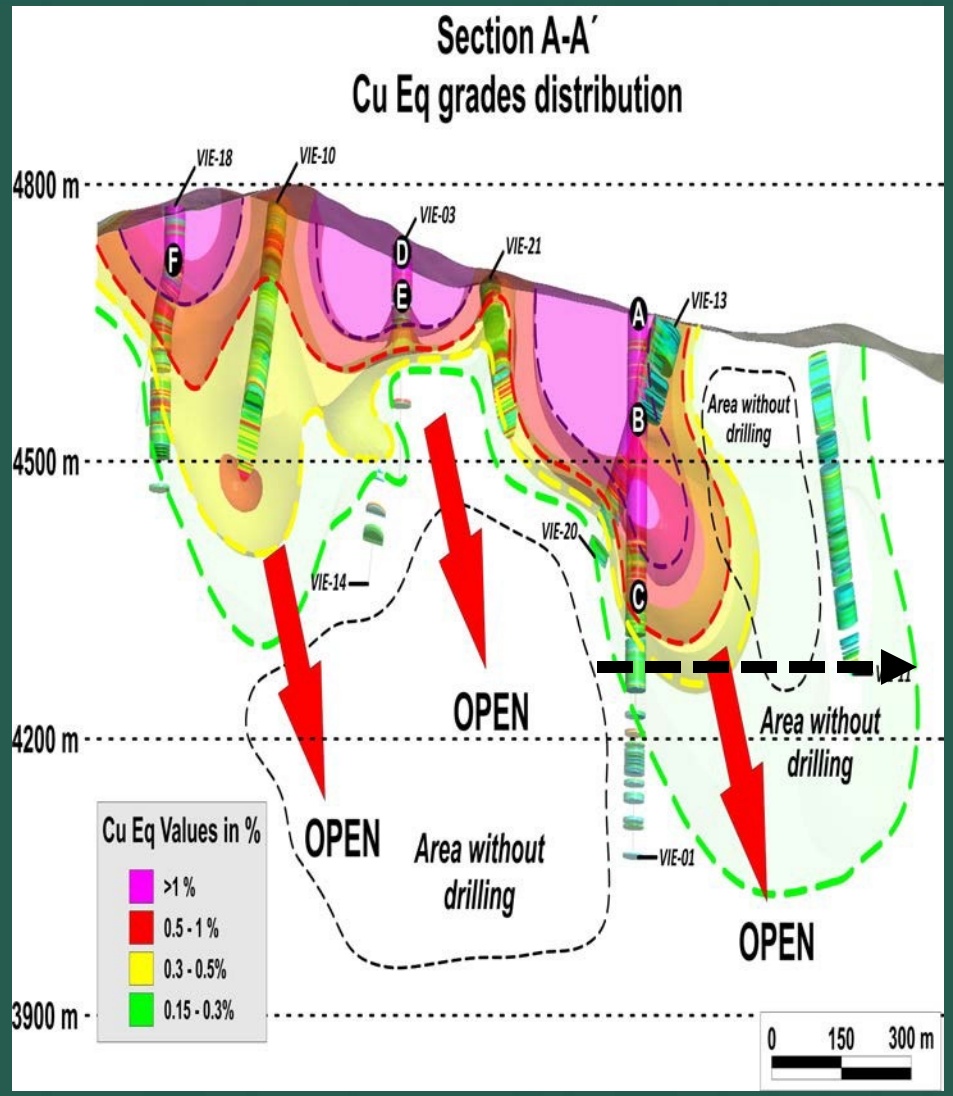

The core Sampled at point **B)** is a polimictic breccia clast supported, with strongly altered quartz-sericite (green)-chlorite angular hornfels and rounded felsic porphiritic clasts. Spaces filled with molibdenite cement, chalcopyrite, traces of bornite and granular silica .

Interval 150m-154m assays 2m @ 0.08%Cu, 0.759%Mo. *(See a full list of assays in the ASX announcement of 4th May 2023)*

Parag – Hole VIE-01 – Sample Point C

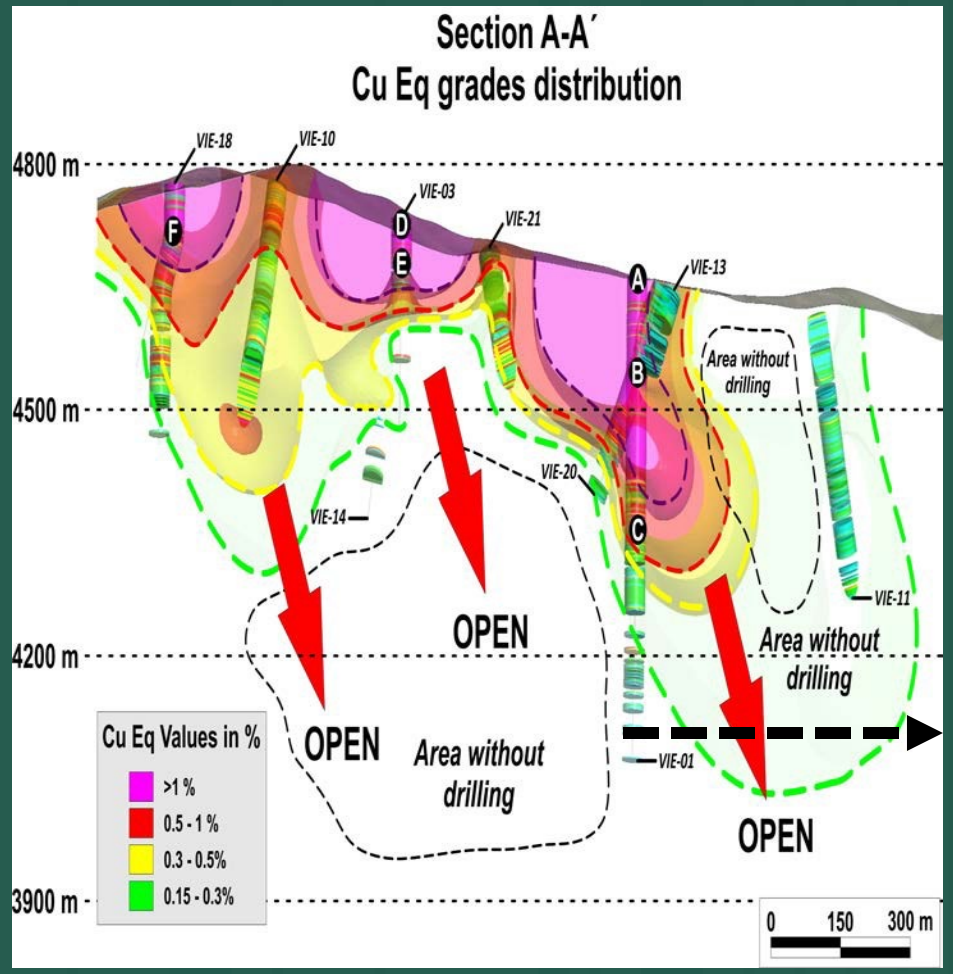

The core sampled at point **C)**. Shows Massive sulfide veins of pyrite, chalcopyrite cut polymictic breccia mostly forme m by hornfels fragments and sporadically fragments of felsic intrusive with porphyritic texture. Quartz-sericite (green)-chlorite alteration mainly affects hornfels and sericite affects felsic fragments. Manganese occurs as patches in hornfels, veinlets of quartz-ankerite occur cutting the breccia as a late event.

Interval 312m-314m assays 2m @ 3.89%Cu, 0.0021%Mo. *(See a full list of assays in the ASX announcement of 4th May 2023)*

Parag – Hole VIE-03 – Sample Point D

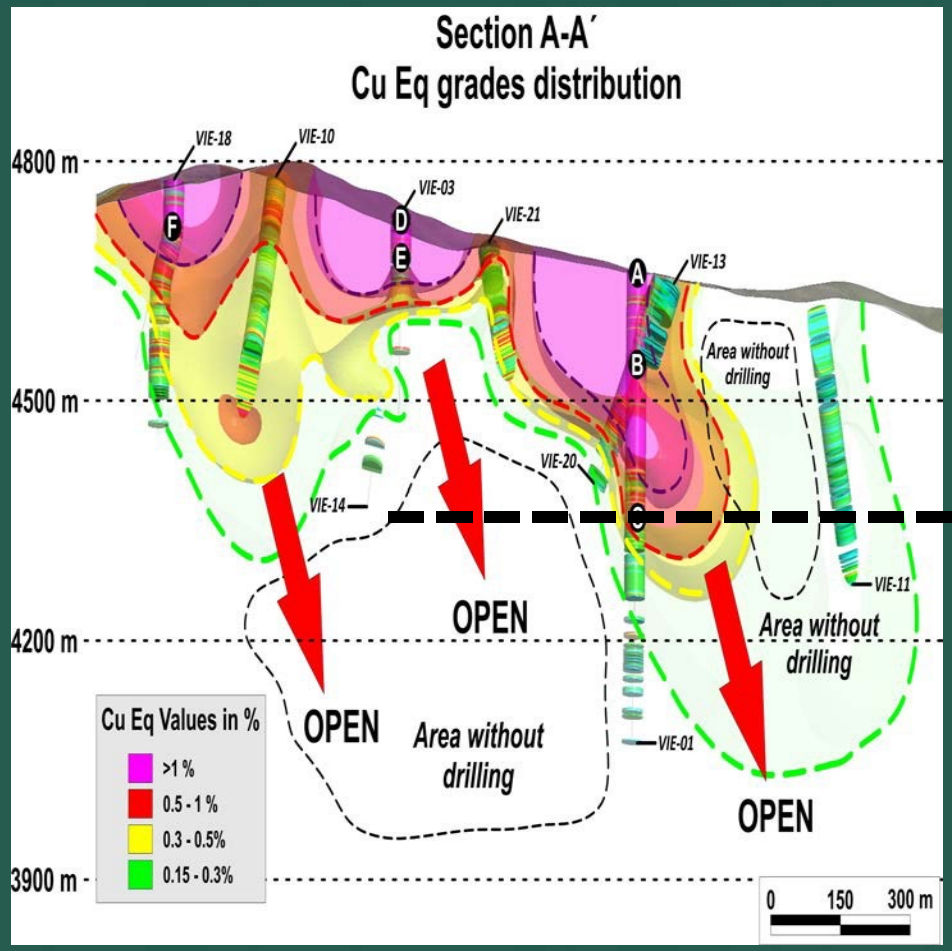

The core shown at Sample point **D)** demonstrates crackle breccia in hornfels, chalcopyrite, pyrite, traces of bornite in veins and disseminated molybdenite.

Strong to pervasive quartz-sericite-chlorite alteration and strong silicification in patches. Centimetric massive quartz veins occur sporadically. Interval 23.7m-25.5m assays 1.8m @ 1.685%Cu, 1.215%Mo. *(See a full list of assays in the ASX announcement of 4th May 2023)*

Parag – Hole VIE-03 – Sample Point E

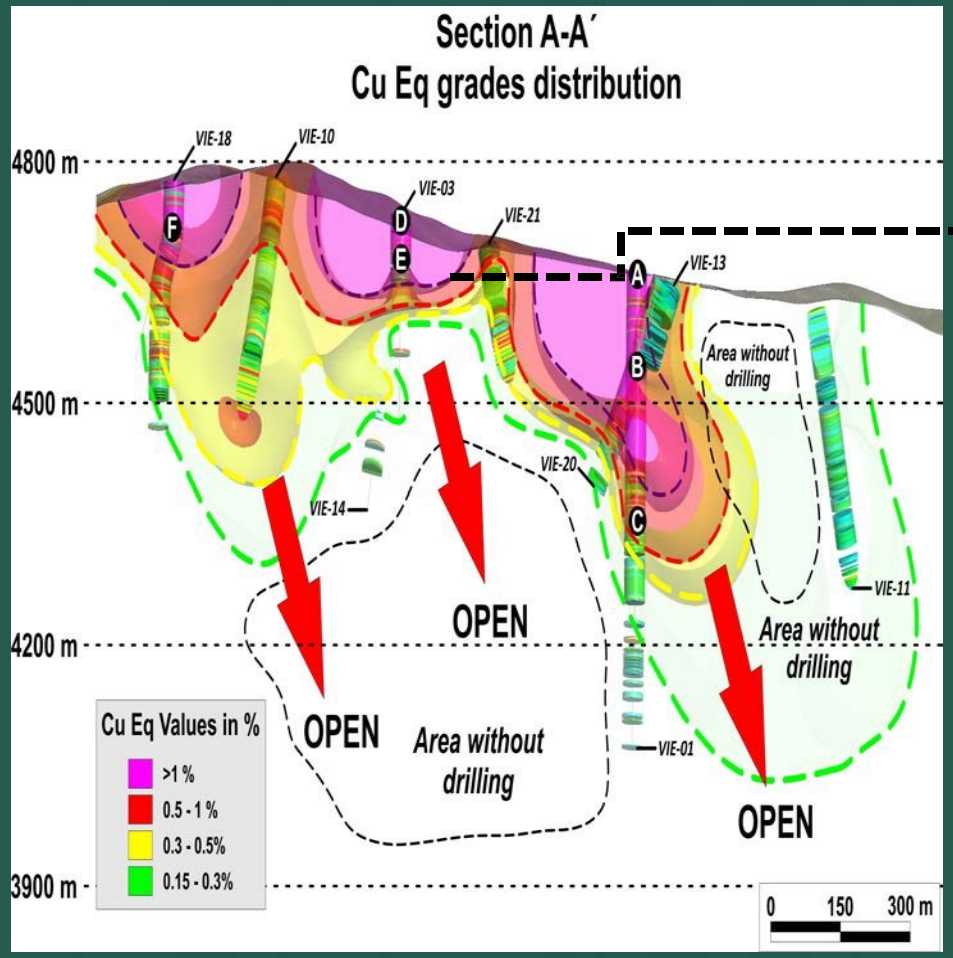

The core at Sample Point **E)** shows clast-supported breccia dominated by hornfels and sporadic fragments of felsic intrusive with porhyritic texture, filled with molybdenite and chalcopyrite and rock flour matrix.

Strong silicification. Interval 51.9m-53.9m assays 2m @ 0.671%Cu, 0.339%Mo.

(See a full list of assays in the ASX announcement of 4th May 2023)

evresources

Parag – Hole VIE-03 – Sample Point F

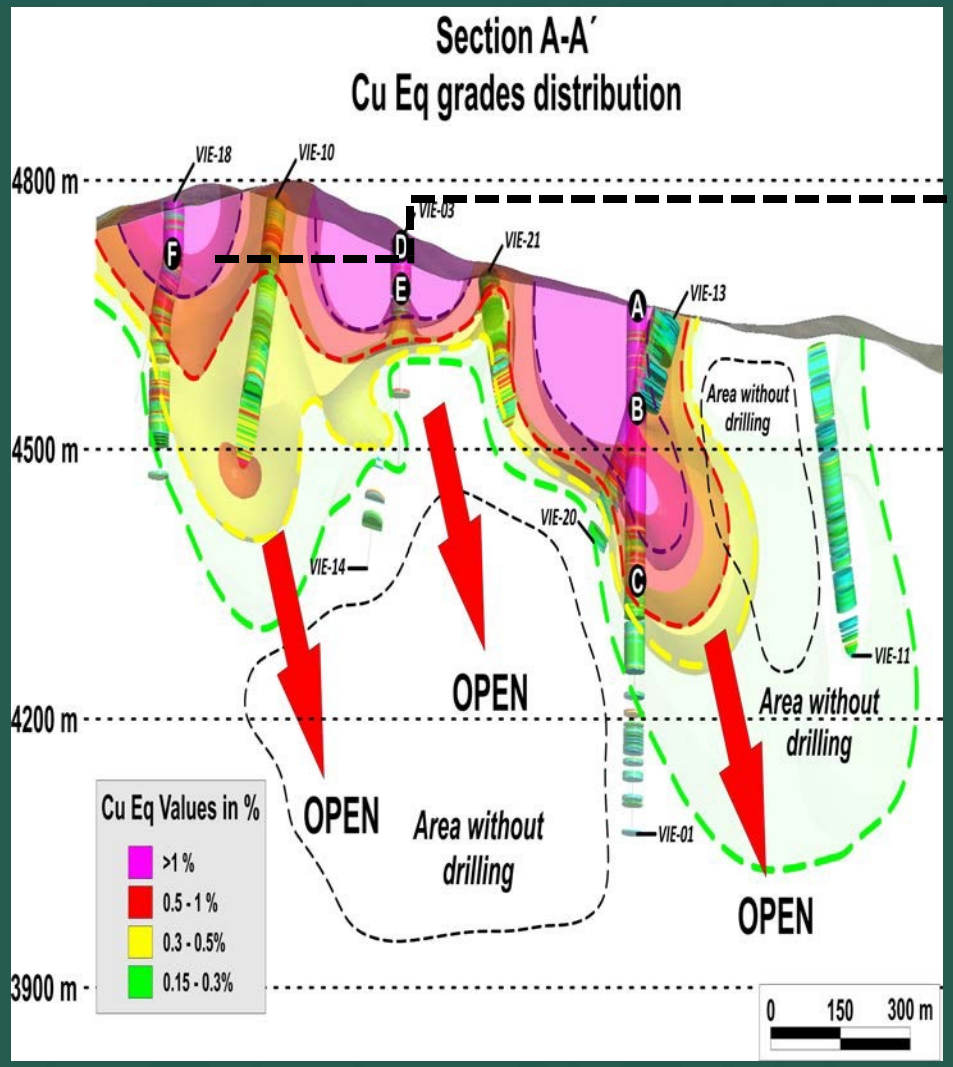

The core sampled at point **F)** shows Clast-supported breccia dominated by quartz monzonite equigranular intrusive and some fragments of hornfel, filled with molybdenite and chalcopyrite and rock flour matrix.

Strong silicification and quarz-sericite pervasive alteration. Interval 46m-48m assays 2m @ 0.145%Cu, 1.835%Mo.

(See a full list of assays in the ASX announcement of 4th May 2023)

evresources

Panoramic View of the Parag Project

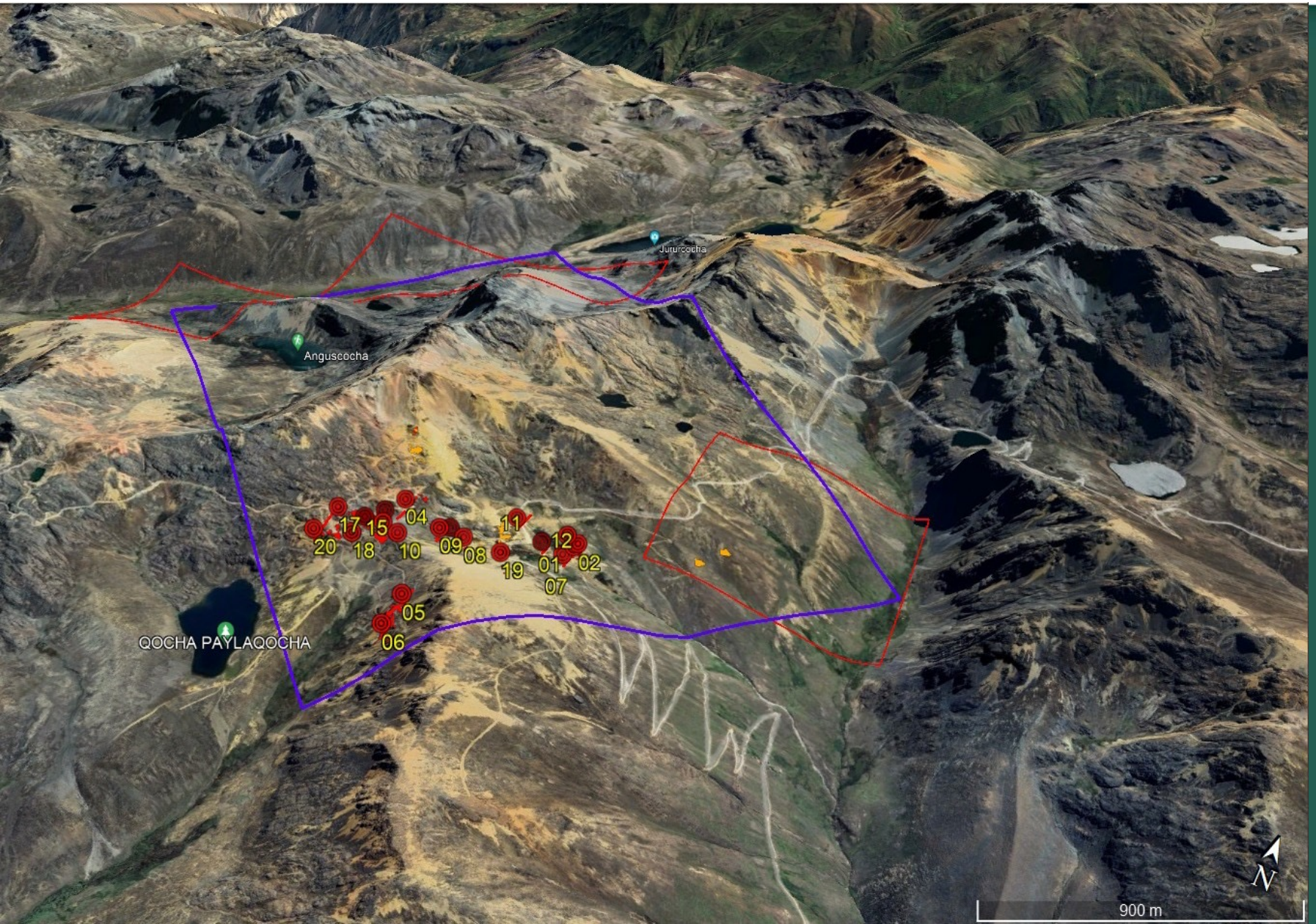

- Planning for the for the upcoming drilling program is shown in red dots.
- The blue polygon corresponds to the Viento mining right, which is where Phase 1 of drilling will be carried out (EV Resources).
- Red polygons of the 3 additional mining concessions that are part of the Parag/Viento Project

SOURCE: GOOGLE EARTH

The Parag Project - Numerous Undrilled Targets

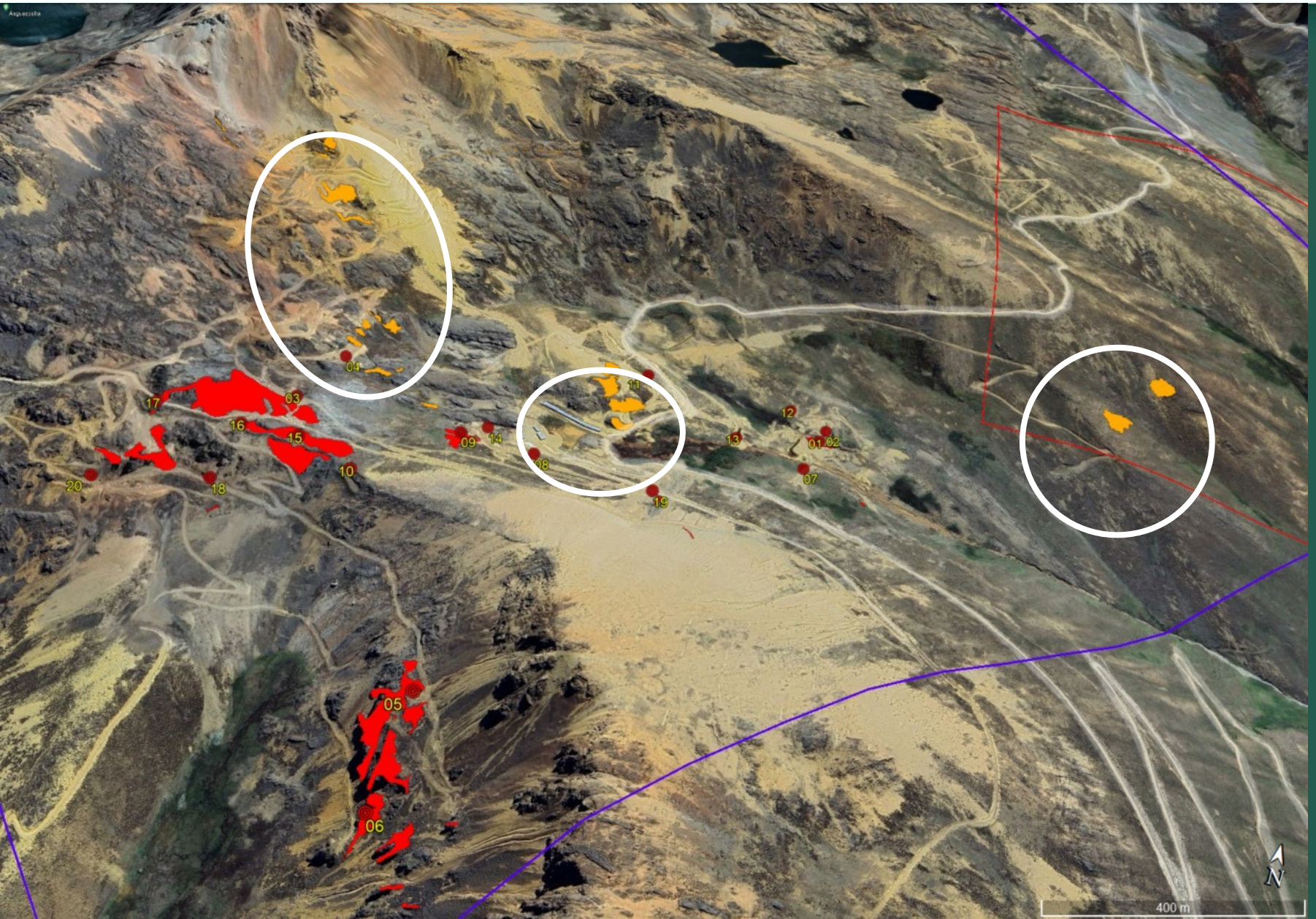

- Areas marked in red show areas of outcropping breccia with reported drilling
- Areas shown in orange correspond to areas of mineralized breccia that have not yet been evaluated or explored – and are considered future targets within the white dotted lines
- Red dots are the location of planned drill holes
- Substantial areas of the licence are yet to be mapped, and an IP Survey will be scheduled in 2024

evresources

The Parag Project location relative to communities

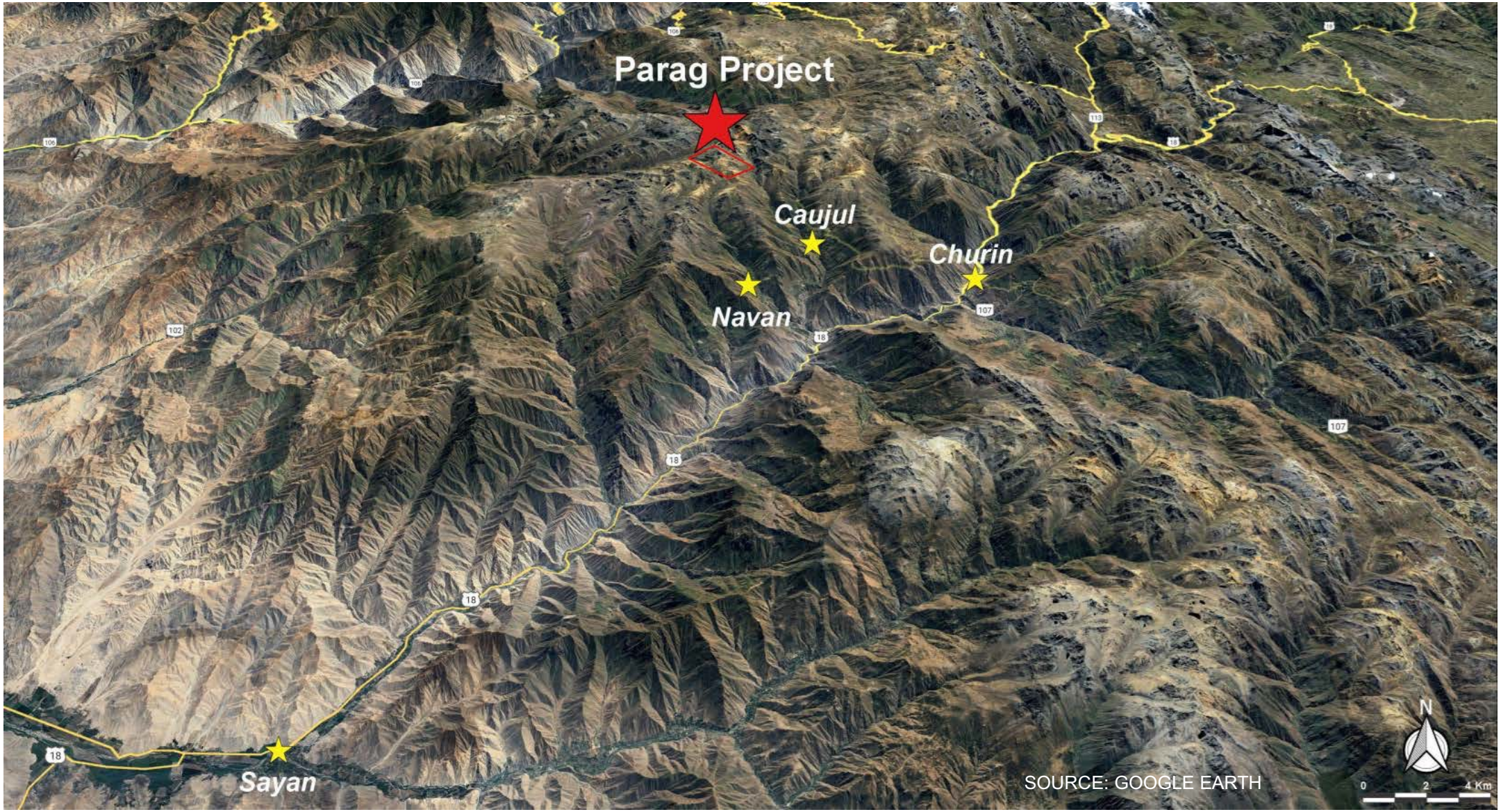

SOURCE: GOOGLE EARTH

Don Enrique: A Drill Ready Copper-Silver Project in Peru

- EV Resources commenced exploration at the Don Enrique Project in Peru in late August 2022.
- The Project is owned by EVR's 50% owned subsidiary, Minera Montserrat SAC.
- In total, 14 licenses cover 1,800Ha in an area 30km Northeast of Jauja and approximately 260km from the Nation's capital, Lima.
- EVR holds an option to purchase the remaining 50% of Minera Montserrat SAC by 4th May 2024 (US$850,000)
- EVR has applied successfully for a small miner's license that will allow both drilling and limited extraction of ore up to 350tpd for bulk sampling.
- Water and power are available in the area, and good quality unsealed roads pass by the initial planned drill pads

Don Enrique is now ready to drill a compelling Chargeability Anomaly

- An Induced Polarisation Survey carried out at the end of 2022 and at the beginning of 2023 has defined a compelling chargeability anomaly to be tested by an initial 2,000 metre diamond drilling campaign.
- The chargeability anomaly is plunging towards SW, and appears open towards the NW and at depth – the correlation to the surface anomaly and testing of an exploration cross cut is well understood.
- Extensive preparatory work successfully completed during 2023 to ensure all the documentation necessary to be granted a drilling permit under the PPM (Small Miner's Framework).
- Permits to drill from an initial 20 drill platforms received in October 2023.
- Agreements for land access and support signed with the Quero community who are supportive and valued partners, with EVR committing to investment in infrastructure and agriculture.

A 2000 metre diamond drill programme Planned for early 2024

- Channel sample results show elevated copper results over the Main Breccia Zone for a **550m strike extent.**
- 28 of the 108 samples demonstrated copper values greater than **0.30% and up to 3.22% Cu.**
- 17 of the samples recorded silver values greater than **30ppm Ag and up to 585ppm Ag**
- An Induced Polarisation Survey of 28.8 line kilometres extended the strike of sulphide mineralization to 1500 metres down to a depth of 500 metres, and a width of up to 300 metres. The chargeability high (see legend) increases as it gets deeper and dips to the west
- This chargeability high is interpreted to be open below the 500m level, and is increasing in width and intensity to the north west, where EVR has applied for additional ground.

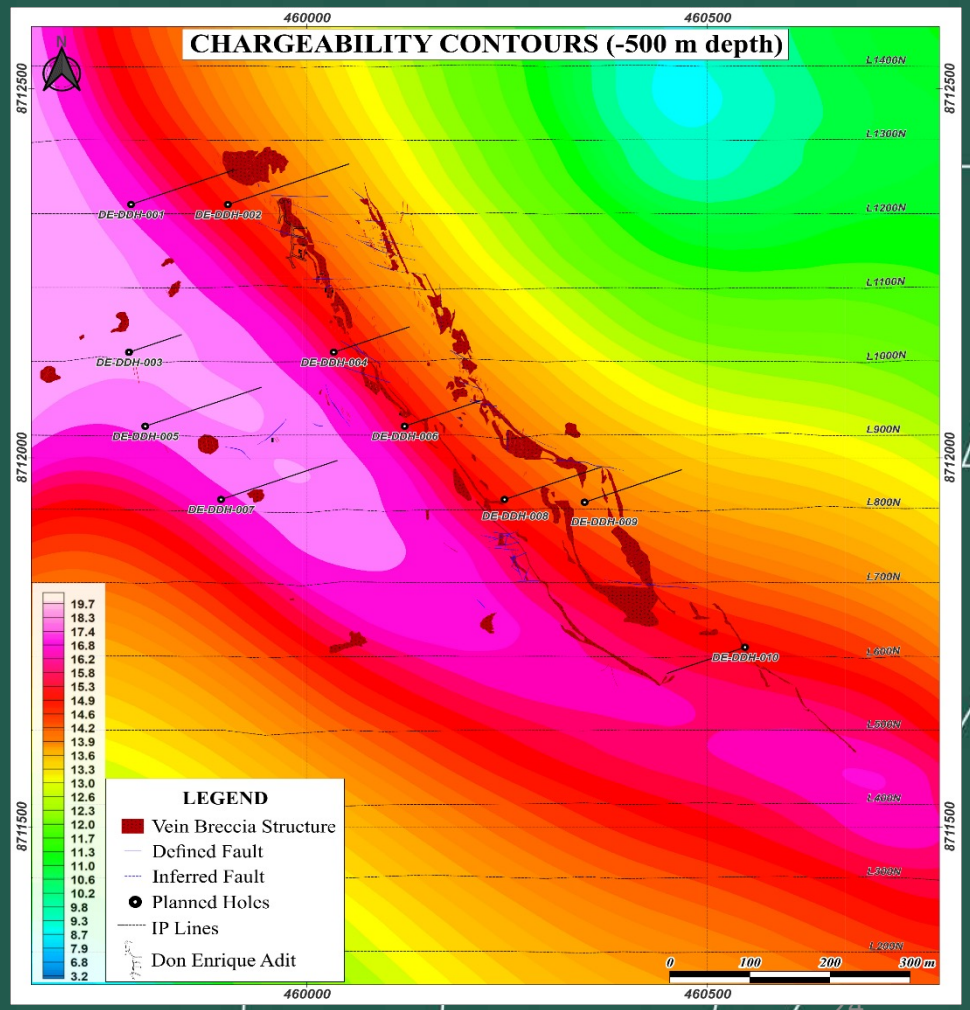

evresources

ASX: EVR

FURTHER INFORMATION

Luke Martino
Non-Executive Chairman
Tel: +61 8 6489 0600
E: luke@EVResources.com.au

Hugh Callaghan
Managing Director
Tel: +61 8 6489 0600
E: hugh@evresources.com.au