

9 April 2026

Multiple High-Grade Gold and Critical Minerals Targets Identified at Excelsior – Nevada, USA

Highly successful rock chip and mapping confirms district-scale potential

Key Points

- A regional exploration program undertaken by Mammoth in late 2025 has defined multiple high-priority targets across the Excelsior Project that warrant further exploration, including:
 - **Blue Dick:** Rock chips of up to 1,219g/t Ag, 1.85% Sb, 0.92% Cu located along a parallel, previously untested trend to the substantial historical Blue Dick Mine.
 - **Kentucky Trend:** Rock chip results of up to 5,580g/t Ag, >1% Sb, 2.46g/t Au 1.95% Cu, along a 1,500m strike trend with significant historical mining activity.
 - **Stantz Trend:** Rock chip results of up to 839g/t Ag, 0.48g/t Au, 1.28% Cu, 11.1% Pb along a 1,300m strike trend that contains multiple shafts and adits.
 - **Buster East:** Rock chips of up to 28.7g/t Au, 159g/t Ag located 1.4km along strike to the east of the Buster Trend, which has been the focus of recent drilling.
 - **Reliance:** Rock chip results of up to 45.5g/t Au, 126g/t Ag, 1.3% Cu associated with a cluster of historical workings.

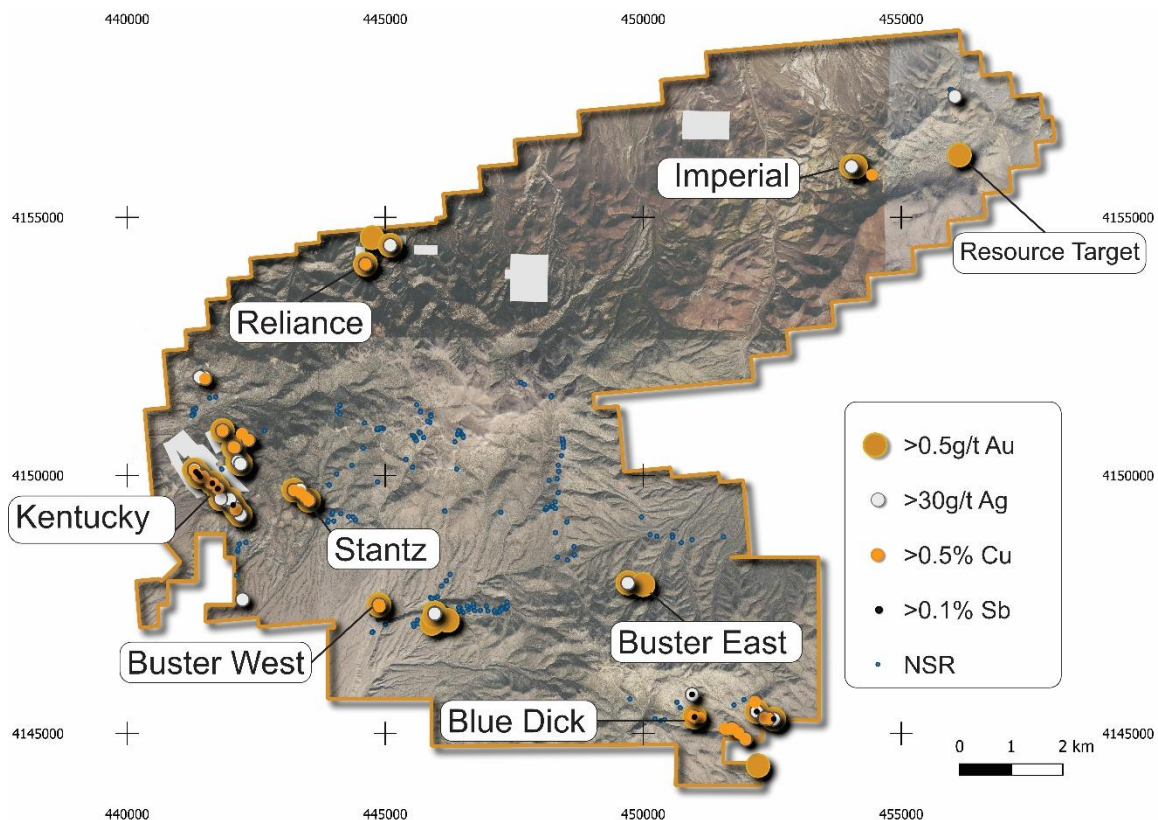


Figure 1: Excelsior Springs Mineral Claims showing key prospect areas.



Mammoth Minerals Managing Director, Glenn Poole, commented:

“Mammoth completed an extensive rock chip sampling and mapping program across the combined Excelsior Project late last year, designed to evaluate previous mining activities across the tenure. Extensive historical shafts, underground development and prospecting pits are evident throughout the project, with a myriad of mineralisation styles.

“The program has already confirmed six priority target areas with highly compelling surface sampling results, with the potential for further prospects to be defined given that significant areas of the claim block are yet to be assessed. Of particular note is the presence of critical minerals including antimony, silver and copper alongside the significant gold results.

“The scale of the individual targets and their high-grade nature warrant immediate follow-up to advance them to drill-ready status. The USA is currently prioritising the exploration and development of potential new domestic supply sources of many of these critical minerals – particularly antimony due to its direct defence-based applications.

“Our field crew on site have prioritised reconnaissance and drill permitting across Blue Dick, Stantz and Kentucky due to the consistency of high-grade mineralisation and considerable strike lengths. We are currently undertaking follow-up mapping and further extensive sampling programs with the aim of being able to drill these targets in coming months, concurrently with extensional drill testing of Buster and initial drilling of the recently acquired Imperial Target area.

“We look forward to providing further updates in coming weeks including:

- *Further assay results from RC drilling at Excelsior;*
- *Assay results from underground mapping and rock chip/channel sampling at Blue Dick;*
- *Assay results from underground mapping and rock chip/channel sampling across the Imperial Gold Project; and*
- *Further regional reconnaissance rock chip sampling and mapping.”*

Mammoth Minerals Limited (**Mammoth** or **the Company**) (ASX: M79) is pleased to report results from extensive rock chip sampling conducted across the entire Excelsior Project area.

Six priority target areas have been identified and are currently undergoing a more detailed phase of mapping and sampling in order to advance them to drill-ready status.

Blue Dick:

Sampling of Blue Dick Prospect area focused on evaluation both extensions and parallel trends to the Blue Dick Mine which were acquired through Mammoth's staking of vacant ground.

Observations of mineralisation from the shafts and pits have determined that the mineralisation shows a high level of consistency at surface, with significant shaft and adits observed during the field programs. Observations of the mineralisation on ground supports a mineralisation model to consist of both Carbonate Replacement Style Deposit (CRD) and epithermal style.

Significant rock chip results from this target include:

- MREX000444: 1,219g/t Ag, 1.85% Sb and 0.88g/t Au
- MREX000437: 1,134g/t Ag, 1.90% Sb, 0.72g/t Au and 2.7% Cu
- MREX000422: 989g/t Ag, 8.76g/t Au and 0.36% Sb
- MREX000446: 426g/t Ag, 8.48g/t Au and 0.40% Sb
- MREX000435: 10.3% Cu

Follow-up rock chip sampling, mapping and underground channel sampling has been expedited across Blue Dick trend and the multiple parallel zones that have been mapped and sampled in the recent program.

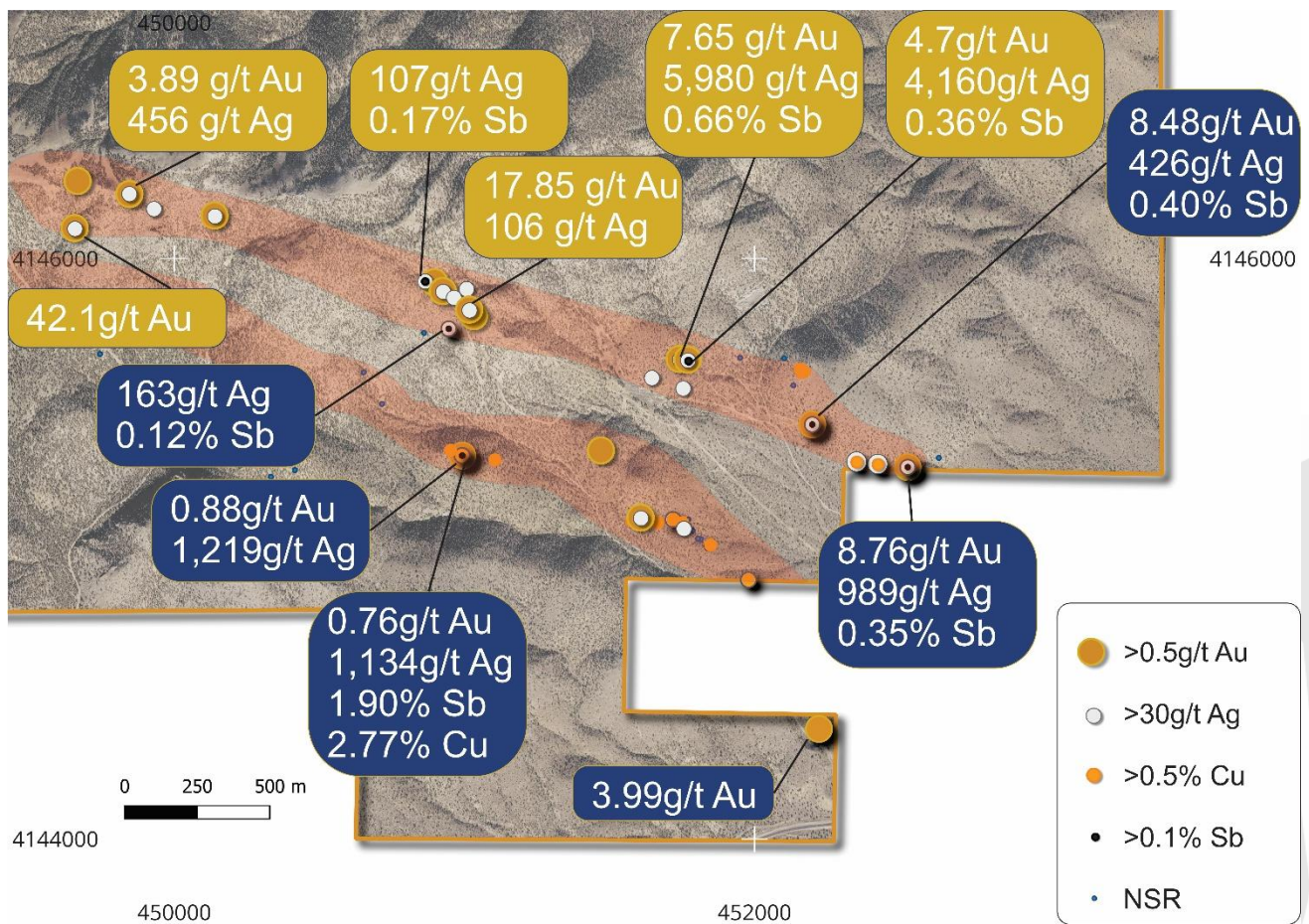


Figure 2: Sampling across the Blue Dick Trend showing new results in blue.

Kentucky Trend:

Three discrete parallel trends have been defined ranging from 166m to 1,500m of strike length, with the prospect defined by polymetallic gold, antimony, silver and copper mineralisation.

Numerous shafts and prospecting pits occur along the mineralised trend. Observations of mineralisation from the shafts and pits support the working deposit model that the mineralisation is part of a low sulfidation epithermal system.

Significant rock chip results from this target include:

- MREX00310: 5,580g/t Ag, >1.0% Sb, 2.46g/t Au and 1.95% Cu
- MREX00183: 97.3g/t Au, 321g/t Ag
- MREX00152: 57g/t Au, 99g/t Ag
- MREX00319: 46.8g/t Au, 187g/t Ag
- MREX00321: 903g/t Ag, 4.51g/t Au
- MREX00317: 869g/t Ag, 0.65g/t Au, 0.19% Sb

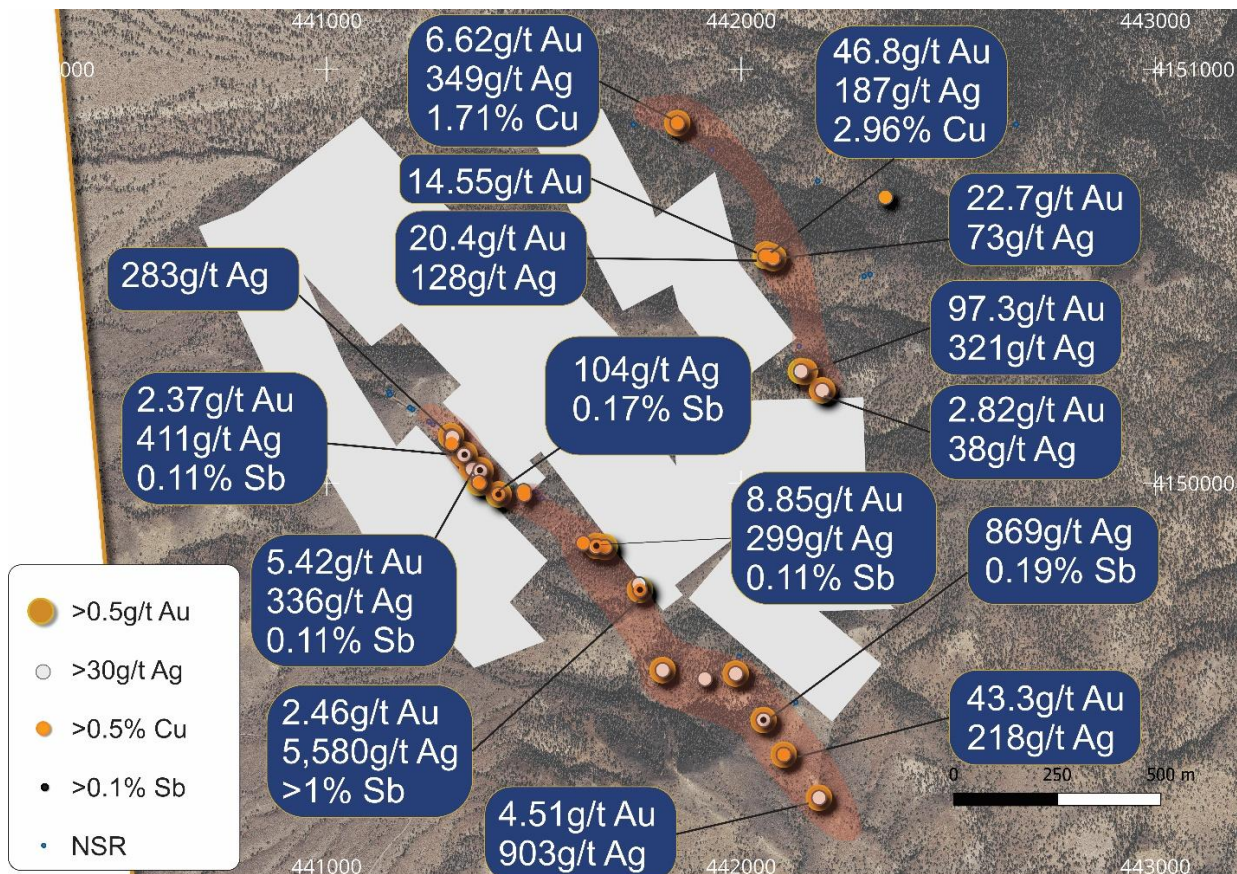


Figure 3: Rock chip sample results from the Kentucky Trend, highlighting multiple trends.

Stantz Trend:

The Stantz trend extends along 1,300m of strike length, defined by multiple prospector shafts and is situated along the contact zone of a substantial intrusion. The prospect is defined by polymetallic gold, silver, lead and copper mineralisation.

Observations of mineralisation from the shafts and pits indicate the potential for it to be part of the Kentucky mineral trend, following a similar strike trend and relationship to the large intrusive in the centre of the mineral claims.

Significant rock chip results from this target include:

- MREX00233: 839g/t Ag, 0.48g/t Au, 11.1% Pb and 1.25% Cu
- MREX00242: 754g/t Ag, 10.2% Pb and 1.65% Cu
- MREX00240: 337g/t Ag, 1.63g/t Au, 8.95% Pb and 1.28% Cu
- MREX00232: 190g/t Ag, 0.71g/t Au, 22.5% Pb and 2.36% Cu

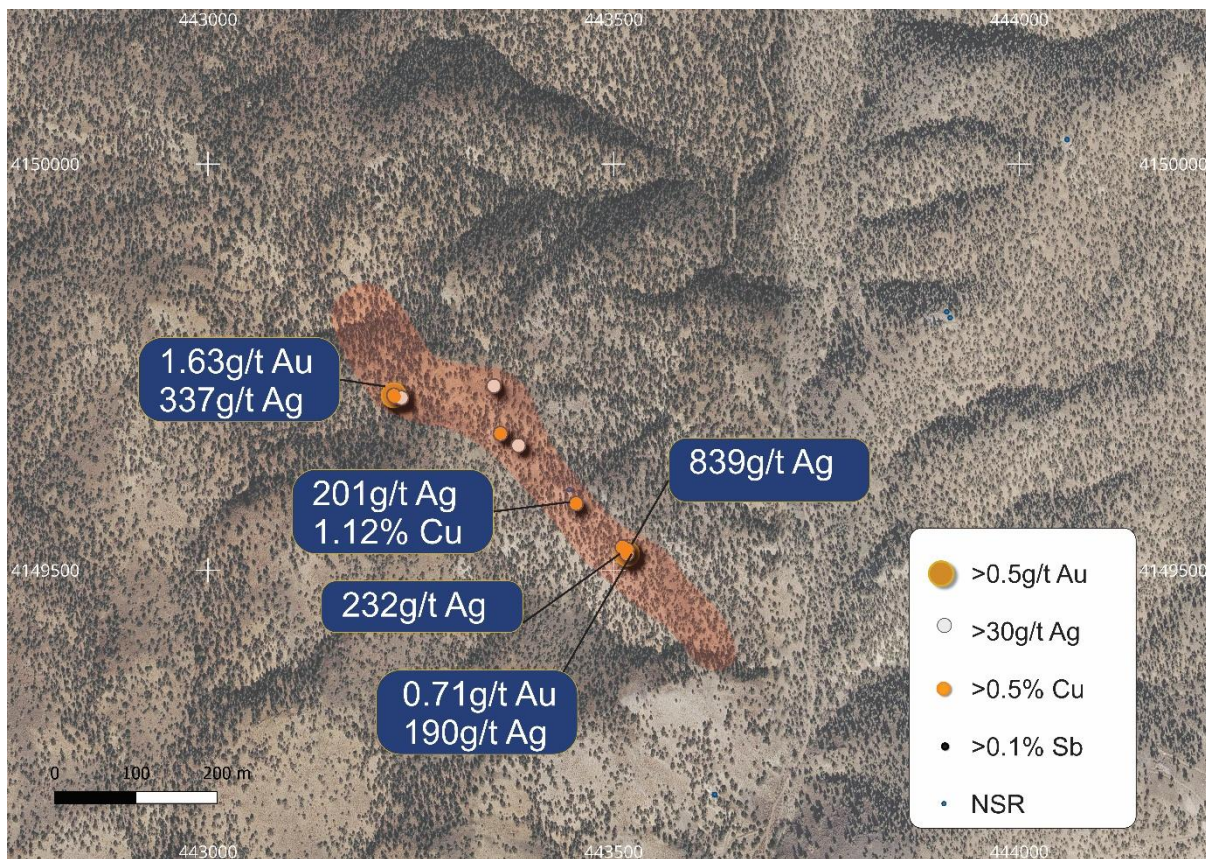


Figure 4: Rock chip sampling along the Stantz Trend.

**Buster East:**

Sampling 1.4km east of the extent of the Buster drilling has defined high-grade gold and silver mineralisation. Further sampling and mapping is required to determine the extents of the target.

Significant rock chip results from this target include:

- MREX000123: 28.7g/t Au, 159g/t Ag
- MREX000120: 15.4g/t Au, 82g/t Ag
- MREX000122: 3.82g/t Au

This announcement has been authorised for release to the ASX by the Company's Board of Directors.

For more information contact:

Investors:**Glenn Poole**

Managing Director
Mammoth Minerals Limited
+61 8 9322 2338

info@m79.com.au

www.Mammothminerals.com.au

Media:**Nicholas Read**

Read Corporate
+61 8 9388 1474
info@readcorporate.com.au

About Mammoth Minerals

Mammoth Minerals (ASX: M79) is an Australian-based resource development and exploration company with a portfolio of high-potential gold and copper assets across the Americas. Mammoth recently acquired option to earn 80% of the high-grade Excelsior Gold Project, located in the world-class Walker Lane trend, Nevada, USA and the 100% owned Bella Gold Project, located near the Homestake Gold Mine in South Dakota, USA, where its maiden exploration programs are underway.

Mammoth Minerals also hold a significant land package in southern Peru targeting large scale intrusive copper deposits .The Peru package includes over 300km² of greenfield high-grade copper potential through its 100% holding in the Picha Copper-Silver Project (244 km²) and Charaque Copper Project (60 km²) in Southern Peru.

Exploration Results

The information in this announcement is based on, and fairly represents information compiled by Mr Glenn Poole, a Competent Person, who is the Managing Director and CEO of Mammoth Minerals Limited and a Member of the Australasian Institute of Mining and Metallurgy and has sufficient experience relevant to the style of mineralisation and type of deposit under consideration, and to the activity which he has undertaken, to qualify as a Competent Person as defined in the 2012 Edition of the Joint Ore Reserves Committee (JORC) Australasian Code for Reporting of Exploration Results, Mineral Resources and Ore Reserves. Mr Poole consents to the inclusion in this announcement of the matters based on this information in the form and context in which it appears.

Forward-looking statements

This announcement may contain certain “forward-looking statements”. Forward looking statements can generally be identified by the use of forward-looking words such as, “expect”, “should”, “could”, “may”, “predict”, “plan”, “will”, “believe”, “forecast”, “estimate”, “target” and other similar expressions. Indications of, and guidance on, future earnings and financial position and performance are also forward-looking statements. Forward-looking statements, opinions

and estimates provided in this presentation are based on assumptions and contingencies which are subject to change without notice, as are statements about market and industry trends, which are based on interpretations of current market conditions. Forward-looking statements including projections, guidance on future earnings and estimates are provided as a general guide only and should not be relied upon as an indication or guarantee of future performance.

Previously Reported Information

The information in this report that references previously reported exploration results is extracted from the Company’s ASX market announcements released on the date noted in the body of the text where that reference appears. The previous market announcements are available to view on the Company’s website or on the ASX website (www.asx.com.au). The Company confirms that it is not aware of any new information or data that materially affects the information included in the original market announcements. The Company confirms that the form and context in which the Competent Person’s findings are presented have not been materially modified from the original market announcement



Table 1: Rock Chip Sampling

Sample	Easting	Northing	RL	Au ppm	Ag ppm	Cu ppm	Pb ppm	Sb ppm	Zn ppm
MREX00023	446,440	4,150,843	2,698	-0.01	0.02	17.3	0.9	0.5	35
MREX00024	446,443	4,150,848	2,699	-0.01	0.02	95.1	1.6	0.37	52
MREX00025	446,439	4,150,843	2,698	-0.01	0.07	3.5	1.8	1.02	3
MREX00026	446,447	4,150,856	2,699	-0.01	0.02	22.9	2.9	0.64	14
MREX00027	446,448	4,150,863	2,699	-0.01	0.01	1.8	1.4	1.02	9
MREX00028	446,429	4,150,852	2,696	-0.01	0.01	27.7	0.5	0.69	44
MREX00029	446,425	4,150,848	2,696	-0.01	-0.01	0.9	-0.5	0.11	8
MREX00030	446,420	4,150,847	2,695	-0.01	0.02	44.6	0.6	0.4	7
MREX00031	446,418	4,150,840	2,696	-0.01	0.02	3.4	0.7	0.61	26
MREX00032	446,439	4,150,832	2,698	0.07	0.03	164	1.1	0.42	42
MREX00033	446,457	4,150,825	2,700	-0.01	0.07	27.9	3	0.73	18
MREX00034	446,457	4,150,823	2,700	-0.01	1	8.6	2.5	1.86	-2
MREX00035	446,480	4,150,796	2,702	-0.01	0.08	1.1	2.4	0.39	-2
MREX00036	446,481	4,150,797	2,702	-0.01	0.05	35	1.8	0.45	4
MREX00037	446,505	4,150,774	2,705	-0.01	0.14	68.5	0.7	0.51	12
MREX00038	446,505	4,150,773	2,705	-0.01	0.41	61.6	-0.5	0.62	8
MREX00039	446,512	4,150,736	2,703	-0.01	0.03	4.1	0.7	0.25	7
MREX00040	446,347	4,150,653	2,672	-0.01	0.02	2.7	2.2	0.33	25
MREX00041	446,401	4,150,790	2,689	-0.01	0.02	46	1.2	0.52	37
MREX00042	446,404	4,150,807	2,692	-0.01	-0.01	44.6	-0.5	0.32	77
MREX00043	446,424	4,150,865	2,694	0.01	0.01	36.4	0.5	0.44	26
MREX00044	445,684	4,151,249	2,611	-0.01	0.03	51.4	1.1	2.09	54
MREX00045	445,682	4,151,232	2,615	-0.01	0.01	55.7	1.1	1.04	13
MREX00046	445,885	4,151,173	2,648	-0.01	0.01	1.6	0.5	0.16	-2
MREX00047	445,867	4,151,027	2,665	-0.01	0.02	2.4	1.4	1.07	-2
MREX00048	445,887	4,151,143	2,659	0.01	0.01	1.3	1.5	0.24	8
MREX00049	445,608	4,151,372	2,593	-0.01	-0.01	2.9	0.8	1.38	71
MREX00050	445,534	4,150,773	2,644	-0.01	0.01	3.2	0.7	0.43	5
MREX00051	445,526	4,150,774	2,645	0.01	-0.01	2.5	1.5	0.21	3
MREX00052	445,574	4,150,736	2,632	-0.01	0.01	2.8	-0.5	1.78	46
MREX00053	445,557	4,150,753	2,636	-0.01	0.01	3.3	0.8	2.39	22
MREX00054	445,583	4,150,715	2,626	-0.01	-0.01	27.1	0.6	1.92	30
MREX00055	445,575	4,150,713	2,625	-0.01	0.03	119.5	1.8	1	18
MREX00056	445,575	4,150,713	2,625	-0.01	0.01	68.4	0.9	0.58	6
MREX00057	445,595	4,150,693	2,620	-0.01	0.02	151.5	1.1	1.04	24
MREX00058	445,603	4,150,676	2,615	-0.01	0.01	6.3	-0.5	0.13	71
MREX00059	445,743	4,150,731	2,610	0.02	-0.01	98.2	-0.5	0.27	5
MREX00060	445,751	4,150,735	2,609	-0.01	0.01	6.5	-0.5	0.67	17
MREX00061	445,659	4,150,838	2,635	-0.01	0.03	41	1	4.36	57
MREX00062	445,820	4,151,049	2,656	-0.01	-0.01	8.8	2.3	1.11	9
MREX00063	445,662	4,150,825	2,637	0.01	0.06	5.6	2	0.64	46



Sample	Easting	Northing	RL	Au ppm	Ag ppm	Cu ppm	Pb ppm	Sb ppm	Zn ppm
MREX00064	445,661	4,150,826	2,637	-0.01	0.22	6.9	3	0.44	73
MREX00065	445,676	4,150,833	2,637	0.01	0.08	354	6.1	2.46	33
MREX00066	444,966	4,150,910	2,655	-0.01	0.04	6.6	0.5	0.2	9
MREX00067	444,929	4,150,927	2,655	0.01	0.01	9.5	-0.5	0.33	10
MREX00068	444,838	4,150,887	2,652	-0.01	0.02	13.8	0.7	0.55	10
MREX00069	444,838	4,150,887	2,652	0.01	0.02	4.5	-0.5	0.25	4
MREX00070	444,881	4,150,893	2,654	0.01	0.02	8.7	0.5	0.22	4
MREX00071	444,894	4,150,916	2,655	0.01	0.01	7.3	0.5	0.69	9
MREX00072	444,851	4,150,911	2,654	0.01	0.02	4.1	1.5	1.25	18
MREX00073	444,568	4,150,531	2,598	0.01	0.01	12.1	0.5	0.44	33
MREX00074	444,598	4,151,019	2,612	0.01	0.1	123.5	1.5	0.71	135
MREX00075	445,873	4,147,637	2,263	-0.01	-0.01	1.6	-0.5	0.19	-2
MREX00076	445,897	4,147,618	2,257	0.01	0.27	11.8	1	3.25	147
MREX00077	445,900	4,147,616	2,256	0.01	0.57	17.4	1.7	4.41	146
MREX00078	445,904	4,147,614	2,255	0.01	0.37	30.9	0.8	7.45	336
MREX00079	445,979	4,147,633	2,249	-0.01	0.55	28.6	1.8	0.92	60
MREX00080	448,099	4,149,338	2,549	-0.01	0.02	2.5	0.6	0.8	39
MREX00081	448,124	4,149,352	2,555	-0.01	0.02	7.3	4.2	0.55	57
MREX00082	448,120	4,149,380	2,552	-0.01	0.04	19.9	1	12.25	51
MREX00083	448,216	4,149,399	2,565	-0.01	0.04	6.5	1.6	0.32	8
MREX00084	448,250	4,149,397	2,568	-0.01	0.02	11.8	0.9	0.66	31
MREX00085	448,295	4,149,359	2,569	-0.01	0.09	25.2	2.4	0.27	5
MREX00086	448,518	4,149,098	2,510	-0.01	0.69	15.4	3.2	3.27	6
MREX00087	448,291	4,149,491	2,556	-0.01	0.01	3.1	0.9	2.72	-2
MREX00088	448,352	4,149,668	2,573	-0.01	0.02	4.2	0.6	1.46	8
MREX00089	448,328	4,149,936	2,575	-0.01	0.02	1.7	-0.5	0.13	10
MREX00090	448,360	4,150,082	2,608	-0.01	0.03	3.5	-0.5	0.32	-2
MREX00091	448,353	4,150,201	2,648	-0.01	0.02	1.3	0.6	0.6	7
MREX00092	448,174	4,149,910	2,553	-0.01	0.02	0.7	-0.5	0.25	23
MREX00093	448,436	4,150,661	2,682	-0.01	0.02	1	1.1	1.02	26
MREX00094	448,449	4,150,668	2,685	-0.01	0.02	1.3	3.4	0.25	22
MREX00095	448,447	4,150,610	2,692	-0.01	0.03	2.2	1.1	0.18	4
MREX00096	448,447	4,150,542	2,698	0.01	0.02	4.1	0.7	0.8	4
MREX00097	448,413	4,150,385	2,687	-0.01	0.01	2.7	1	0.44	-2
MREX00098	448,428	4,150,708	2,680	-0.01	0.02	4.2	0.5	0.07	-2
MREX00099	447,241	4,149,287	2,491	-0.01	0.02	2.9	0.7	0.11	-2
MREX00100	448,531	4,148,362	2,436	-0.01	0.13	46.6	8.6	0.35	106
MREX00101	448,659	4,148,457	2,420	-0.01	1.1	17.4	6.9	3.27	176
MREX00102	448,667	4,148,460	2,417	-0.01	0.06	4.4	3.1	0.23	2
MREX00103	448,659	4,148,624	2,380	-0.01	0.22	2	1.7	0.37	5
MREX00104	448,301	4,148,895	2,474	-0.01	0.76	2.1	9.4	1.02	2
MREX00105	448,295	4,148,895	2,474	-0.01	0.02	0.8	1.4	0.18	70



Sample	Easting	Northing	RL	Au ppm	Ag ppm	Cu ppm	Pb ppm	Sb ppm	Zn ppm
MREX00106	448,337	4,148,417	2,401	-0.01	0.19	2.2	9.4	0.4	35
MREX00107	451,554	4,148,813	2,153	-0.01	0.02	4.6	9.5	0.23	13
MREX00108	450,946	4,148,754	2,204	-0.01	0.02	3.5	10	0.25	20
MREX00109	450,739	4,148,700	2,207	-0.01	0.31	262	1	2.1	122
MREX00110	450,562	4,148,833	2,204	0.01	0.04	5.1	6	0.7	33
MREX00111	450,560	4,148,849	2,203	-0.01	0.01	3.2	1.3	0.33	2
MREX00112	450,264	4,148,822	2,218	-0.01	0.03	2.6	3.4	0.27	6
MREX00113	450,134	4,148,854	2,235	0.11	1.52	320	109.5	2.68	491
MREX00114	449,967	4,149,195	2,267	-0.01	0.16	4.5	11.8	0.44	38
MREX00115	449,966	4,149,194	2,268	-0.01	0.1	6.4	25.9	0.85	107
MREX00116	449,697	4,148,096	2,371	0.17	1.75	442	44.1	6.34	60
MREX00117	449,697	4,147,980	2,385	0.04	0.89	651	3.7	2.68	31
MREX00118	449,678	4,147,882	2,401	0.02	0.65	16.4	11.4	14.5	12
MREX00119	449,693	4,147,895	2,396	0.13	2.03	69.2	95.6	22.4	203
MREX00120	449,700	4,147,918	2,390	15.4	82	203	36900	83.9	138500
MREX00121	449,703	4,147,922	2,389	0.13	0.65	1545	205	5.48	19300
MREX00122	449,699	4,147,922	2,390	3.82	5.69	115.5	2630	6.37	6370
MREX00123	449,701	4,147,917	2,390	28.7	159	196	64400	146	65300
MREX00124	449,995	4,147,884	2,332	1.08	21.5	157	1095	30	485
MREX00125	450,565	4,148,805	2,207	0.08	0.62	4.9	218	1.38	215
MREX00126	441,475	4,149,981	2,316	0.03	126	5210	2290	46	739
MREX00132	441,476	4,149,973	2,317	0.01	135	8150	22100	113.5	3530
MREX00133	441,505	4,149,979	2,320	-0.01	1.18	91.8	127	3.56	158
MREX00134	441,520	4,149,964	2,322	0.4	8.25	3040	383	16.95	308
MREX00135	441,619	4,149,855	2,335	0.02	144	8120	7680	200	334
MREX00136	441,633	4,149,848	2,337	0.02	7.03	376	633	83.8	2500
MREX00137	441,653	4,149,852	2,340	0.01	4.68	1025	1615	50.3	11950
MREX00138	441,658	4,149,852	2,341	-0.01	0.17	24.3	48.9	2.04	191
MREX00139	441,650	4,149,847	2,340	0.18	79.8	3730	15000	152.5	65900
MREX00140	441,651	4,149,848	2,340	8.85	299	11550	42900	1075	7590
MREX00141	441,671	4,149,846	2,342	3.8	396	21000	12800	101.5	2940
MREX00142	441,654	4,149,849	2,341	0.16	4.2	437	2310	34.5	4060
MREX00143	441,331	4,150,068	2,326	0.39	77	2080	4740	163	29900
MREX00144	441,333	4,150,069	2,326	0.02	2	67.6	243	14.65	320
MREX00145	441,333	4,150,069	2,326	2.37	411	2590	8610	1095	12000
MREX00146	441,306	4,150,108	2,322	0.03	1.52	48.6	48.4	9.54	1665
MREX00147	441,303	4,150,111	2,322	0.23	74.6	199	8720	133.5	2190
MREX00148	441,300	4,150,113	2,321	0.7	283	534	2050	80.3	1600
MREX00149	441,301	4,150,096	2,321	0.16	310	10100	235	741	98
MREX00150	441,352	4,150,034	2,322	18.5	179	2040	7070	168	11350
MREX00151	441,370	4,150,031	2,322	5.42	336	2520	11450	1125	17250
MREX00152	441,371	4,150,031	2,323	57	99.4	2780	63000	112.5	12350



Sample	Easting	Northing	RL	Au ppm	Ag ppm	Cu ppm	Pb ppm	Sb ppm	Zn ppm
MREX00153	441,371	4,150,029	2,322	38.3	99	4040	20500	595	12000
MREX00154	441,415	4,149,973	2,314	0.59	104	28900	2920	1670	1190
MREX00155	441,367	4,150,002	2,316	0.33	54.5	3270	46500	389	34500
MREX00156	441,368	4,150,001	2,316	21.1	167	8120	9010	455	26400
MREX00158	441,150	4,150,220	2,326	0.13	3.55	299	265	25.2	811
MREX00159	441,153	4,150,214	2,327	0.01	0.58	20.7	60	12.2	180
MREX00160	441,207	4,150,178	2,331	0.02	0.34	48.5	44.8	12.45	74
MREX00161	441,201	4,150,182	2,332	-0.01	0.59	19.4	24.6	6.27	60
MREX00162	441,247	4,150,149	2,321	-0.01	0.12	17.5	22.2	7.49	65
MREX00163	441,246	4,150,149	2,321	0.01	0.2	13	78.9	8.76	60
MREX00164	441,257	4,150,141	2,320	0.24	3.54	73.4	170.5	37.6	546
MREX00179	442,140	4,150,331	2,418	0.01	0.23	141.5	108	8.52	625
MREX00180	442,144	4,150,293	2,420	-0.01	0.5	33.6	18.2	6.45	299
MREX00181	442,148	4,150,286	2,422	0.43	6.74	1270	3540	96.4	2500
MREX00182	442,154	4,150,269	2,426	12.45	26	775	6290	15.45	3500
MREX00183	442,144	4,150,270	2,423	97.3	321	2520	46200	188	300000
MREX00185	442,196	4,150,224	2,442	2.82	37.7	4320	28000	521	19350
MREX00187	442,311	4,150,504	2,462	0.03	0.54	230	304	17.4	405
MREX00188	442,297	4,150,500	2,459	0.01	0.12	10.6	34.3	1.62	60
MREX00189	442,077	4,150,544	2,413	22.7	73.4	3070	7980	72.8	45600
MREX00190	442,078	4,150,545	2,413	46.8	187	29600	7670	48.7	4520
MREX00191	442,059	4,150,549	2,410	20.4	128	27800	5890	24.4	8750
MREX00192	442,072	4,150,548	2,412	2.55	124	2410	18600	172.5	24600
MREX00193	442,061	4,150,553	2,410	14.55	28	1320	18050	59.8	9780
MREX00196	441,831	4,150,123	2,357	0.02	0.7	51.1	113.5	4.94	241
MREX00197	441,831	4,150,122	2,357	0.01	0.78	42.6	58.2	3.41	83
MREX00199	446,093	4,147,859	2,280	0.01	0.1	10.8	12	1.28	30
MREX00200	446,183	4,147,961	2,295	0.01	0.17	17	7	2.23	15
MREX00201	446,183	4,147,959	2,295	0.05	0.34	33.9	15.2	3.47	40
MREX00202	446,259	4,148,082	2,308	0.01	0.18	22.9	5.7	6.98	29
MREX00203	446,012	4,147,652	2,251	0.02	0.88	102.5	11.6	3.41	166
MREX00204	444,126	4,151,343	2,557	-0.01	0.04	4.1	4	0.23	7
MREX00205	444,115	4,151,363	2,557	-0.01	0.07	6	13.6	0.31	22
MREX00206	444,065	4,151,249	2,551	-0.01	0.03	55	3.9	1.8	68
MREX00207	444,123	4,151,187	2,554	0.01	0.38	289	15.2	13	120
MREX00208	444,124	4,151,186	2,554	-0.01	0.03	15.2	3.7	2.89	670
MREX00209	446,382	4,150,126	2,660	0.05	0.03	3	3.3	0.48	94
MREX00210	445,530	4,150,156	2,532	-0.01	0.02	26.3	2.4	0.3	24
MREX00211	445,530	4,150,157	2,532	-0.01	0.02	106.5	1.7	2.29	74
MREX00212	445,401	4,150,310	2,549	0.03	0.02	2	2.2	0.58	943
MREX00213	445,401	4,150,312	2,549	-0.01	0.06	4.4	4.6	0.29	9
MREX00214	443,884	4,149,092	2,397	-0.01	0.02	2.1	3.9	0.45	11



Sample	Easting	Northing	RL	Au ppm	Ag ppm	Cu ppm	Pb ppm	Sb ppm	Zn ppm
MREX00215	443,896	4,149,125	2,405	-0.01	<0.01	1.1	2.3	0.38	3
MREX00216	443,965	4,149,245	2,424	0.01	0.03	9.7	2.5	0.54	6
MREX00217	443,989	4,149,295	2,417	-0.01	0.02	1.6	1.3	0.18	5
MREX00218	443,981	4,149,289	2,419	-0.01	0.02	3.7	1.6	2.19	29
MREX00219	444,141	4,149,258	2,424	-0.01	0.01	2.3	0.9	0.4	2
MREX00220	444,288	4,149,205	2,418	-0.01	0.32	6.2	2.5	0.65	9
MREX00221	444,374	4,149,201	2,424	-0.01	0.29	35.8	59.5	58.5	178
MREX00222	444,423	4,149,141	2,417	-0.01	0.43	114	5.4	2.09	25
MREX00223	444,381	4,149,194	2,424	0.01	2.03	52	103.5	237	51
MREX00224	444,007	4,149,116	2,404	-0.01	0.03	3.2	4	1.48	8
MREX00225	444,850	4,149,876	2,563	0.01	0.11	1.9	3.3	2.89	<2
MREX00226	444,353	4,150,196	2,508	-0.01	0.05	2.9	2.1	1.3	3
MREX00227	444,059	4,150,030	2,493	-0.01	0.02	1.4	1.7	0.21	10
MREX00228	443,911	4,149,818	2,448	-0.01	0.01	38.6	2.4	0.37	<2
MREX00229	443,915	4,149,811	2,449	-0.01	0.03	12.2	4.4	0.17	<2
MREX00230	443,624	4,149,223	2,365	0.01	0.04	100.5	7.9	8.23	15
MREX00231	443,625	4,149,224	2,365	-0.01	0.13	3	2.5	0.47	2
MREX00232	443,516	4,149,520	2,441	0.71	190	23600	225000	492	9000
MREX00233	443,517	4,149,526	2,443	0.48	839	12850	111000	218	7090
MREX00234	443,511	4,149,528	2,444	0.02	232	5000	205000	301	11700
MREX00235	443,454	4,149,582	2,456	0.03	201	11150	201000	229	8340
MREX00236	443,445	4,149,599	2,458	-0.01	14.35	3110	235000	55.8	11200
MREX00237	443,383	4,149,654	2,476	0.02	84.8	189.5	81000	77.4	852
MREX00238	443,360	4,149,668	2,482	0.08	69.1	7300	438000	117.5	6290
MREX00239	443,352	4,149,727	2,490	0.02	33.3	1720	7500	24.9	2950
MREX00240	443,229	4,149,715	2,476	1.63	337	12800	89500	262	1745
MREX00241	443,238	4,149,712	2,479	0.22	63.3	4430	7260	37.2	18250
MREX00242	443,230	4,149,714	2,476	0.23	754	16450	102000	94.4	7350
MREX00243	444,888	4,147,455	2,230	0.02	2.18	3490	288	1.24	87
MREX00244	444,887	4,147,456	2,230	0.03	5.28	5150	644	1.78	71
MREX00245	444,880	4,147,487	2,238	0.14	70.1	66400	55.5	1.4	5520
MREX00246	444,881	4,147,487	2,238	0.61	0.97	11350	35.5	0.47	84
MREX00247	444,882	4,147,489	2,238	0.02	1.14	2120	32.9	3.56	169
MREX00248	444,879	4,147,495	2,240	0.77	37.9	33100	54.6	2.28	136
MREX00249	444,875	4,147,497	2,242	-0.01	0.25	172.5	10.9	0.51	83
MREX00250	444,897	4,147,575	2,247	0.01	0.38	266	18.8	1.16	22
MREX00251	444,897	4,147,576	2,247	-0.01	0.1	73.6	11.4	0.19	135
MREX00252	444,895	4,147,604	2,252	-0.01	0.53	17.8	10.5	0.37	6
MREX00253	444,917	4,147,663	2,260	-0.01	3.95	45.7	13.2	1.08	24
MREX00254	444,919	4,147,673	2,261	0.04	0.27	19.6	20.4	1.16	6
MREX00255	445,116	4,148,774	2,358	-0.01	0.06	18.6	6.7	1.51	13
MREX00256	445,115	4,148,794	2,361	-0.01	0.06	77.2	8.2	3.26	18



Sample	Easting	Northing	RL	Au ppm	Ag ppm	Cu ppm	Pb ppm	Sb ppm	Zn ppm
MREX00257	447,628	4,151,800	2,643	-0.01	0.11	12.8	29.5	3.63	31
MREX00258	447,695	4,151,761	2,652	-0.01	0.43	14.9	15.8	3.09	25
MREX00259	448,223	4,151,548	2,748	-0.01	0.04	7.1	7.1	0.16	7
MREX00260	448,212	4,151,522	2,750	-0.01	0.03	3.3	5.2	0.16	11
MREX00261	446,150	4,149,312	2,453	-0.01	0.66	1470	28.9	15.2	4
MREX00262	446,157	4,149,307	2,452	-0.01	0.04	6.6	6.3	64.2	21
MREX00263	445,091	4,154,447	2,320	0.19	6.33	25.9	1005	1.54	112
MREX00264	445,090	4,154,447	2,316	0.12	6.8	27.5	973	1.72	113
MREX00265	445,096	4,154,461	2,314	1.07	83.9	992	10650	8.83	510
MREX00270	444,876	4,154,600	2,334	0.01	0.11	7.2	3.8	0.76	4
MREX00271	444,875	4,154,597	2,323	0.01	0.28	28.9	6.2	3.08	6
MREX00272	444,858	4,154,592	2,321	-0.01	0.16	6.8	4.1	0.88	3
MREX00273	444,748	4,154,609	2,360	0.02	0.22	22.5	8.3	0.76	4
MREX00274	444,746	4,154,608	2,347	1.2	4.67	61.2	1055	1.45	130
MREX00275	444,616	4,154,095	2,643	5.97	59.6	6550	1440	23.9	320
MREX00276	444,616	4,154,094	2,652	0.28	24.1	471	444	2.56	83
MREX00277	444,617	4,154,092	2,748	1.15	111	8230	1445	67.1	125
MREX00278	444,615	4,154,094	2,750	45.5	126	13050	3190	19.25	463
MREX00279	444,617	4,154,093	2,453	19.05	272	9190	1555	14.2	292
MREX00280	444,615	4,154,093	2,452	4.79	100	12500	813	12.95	265
MREX00281	444,616	4,154,093	2,643	0.28	14.6	495	654	1.56	76
MREX00288	441,408	4,151,905	2,321	0.09	35.9	61.7	5880	7.22	8010
MREX00289	441,408	4,151,904	2,321	0.23	26.4	15.5	7910	5.89	5430
MREX00290	441,496	4,151,902	2,330	0.05	48.5	4240	10400	17.5	6060
MREX00291	441,495	4,151,902	2,329	0.1	179	550	90300	42.2	22600
MREX00292	441,495	4,151,903	2,329	0.06	9.17	677	15350	44.1	15800
MREX00293	441,496	4,151,903	2,329	0.01	2.2	68.3	2270	7.2	1825
MREX00294	441,503	4,151,885	2,331	0.17	11.85	331	8840	6.99	9750
MREX00295	441,509	4,151,874	2,332	0.12	102	9840	24000	161.5	9690
MREX00296	441,523	4,151,830	2,334	0.02	20.7	3960	764	52.9	473
MREX00297	441,452	4,152,004	2,323	0.01	0.4	55.8	105.5	1.02	108
MREX00298	441,436	4,152,017	2,321	0.36	24.1	570	8940	51.5	31000
MREX00299	441,715	4,151,520	2,360	0.01	0.56	71.3	149.5	1.11	303
MREX00300	441,598	4,151,500	2,347	0.01	0.23	24.8	71.4	7.34	187
MREX00301	441,333	4,151,294	2,320	0.01	0.11	6.8	13.6	10.4	145
MREX00302	441,286	4,151,243	2,316	0.01	0.19	7.2	16.5	2.37	45
MREX00303	441,275	4,151,270	2,314	0.01	0.06	25.8	12.2	4.68	71
MREX00304	441,288	4,151,243	2,316	-0.01	0.07	662	7	2.71	126
MREX00305	441,296	4,151,191	2,317	-0.01	0.22	8.5	9.6	1.53	42
MREX00306	441,262	4,151,188	2,313	-0.01	0.14	9.1	7	0.74	77
MREX00307	441,259	4,151,154	2,313	-0.01	0.11	171	5.9	2.05	55
MREX00308	441,259	4,151,154	2,313	0.01	0.91	68.9	76.3	5	972



Sample	Easting	Northing	RL	Au ppm	Ag ppm	Cu ppm	Pb ppm	Sb ppm	Zn ppm
MREX00309	441,753	4,149,756	2,362	0.13	140	816	1960	222	4000
MREX00310	441,756	4,149,742	2,366	2.46	5580	19500	24300	10000	12800
MREX00311	441,758	4,149,741	2,366	0.01	6.64	110.5	43.8	38.9	209
MREX00312	441,811	4,149,548	2,356	3.42	42.2	3330	6230	391	12400
MREX00313	441,912	4,149,527	2,364	0.02	167	32.6	21600	20.9	370
MREX00314	441,995	4,149,581	2,376	-0.01	1.6	59.8	68.8	8.71	59
MREX00315	441,987	4,149,540	2,376	0.71	164	1635	11250	711	1575
MREX00316	442,042	4,149,447	2,393	0.01	18.3	60.9	3210	13.1	260
MREX00317	442,054	4,149,428	2,395	0.65	869	2620	18650	1950	3740
MREX00318	442,053	4,149,428	2,395	0.01	12.85	93.5	217	4.12	968
MREX00319	442,103	4,149,344	2,378	43.3	218	11550	74600	193	33200
MREX00320	442,182	4,149,253	2,365	0.08	3.37	111	483	20.5	516
MREX00321	442,188	4,149,240	2,364	4.51	903	2590	11250	873	3470
MREX00322	442,132	4,149,471	2,413	0.01	2.44	27.9	65.7	9.07	39
MREX00325	442,117	4,148,067	2,249	0.01	1.02	43.8	58	15.45	21
MREX00326	442,138	4,148,533	2,260	-0.01	1.37	56.9	21.1	11.8	23
MREX00327	442,148	4,148,575	2,270	-0.01	0.75	30.3	32.9	4.75	19
MREX00328	442,176	4,148,673	2,294	0.01	1.02	14.6	43	4.06	13
MREX00329	442,299	4,148,700	2,277	-0.01	0.85	18.2	29.4	4.97	21
MREX00330	441,929	4,150,804	2,388	-0.01	1	20.1	15	11.55	106
MREX00331	441,846	4,150,870	2,376	6.62	349	17150	628	84.4	93
MREX00332	441,839	4,150,872	2,375	0.15	9.05	3340	379	33.5	336
MREX00333	441,740	4,150,866	2,363	0.03	29.3	67.6	6320	5.8	27
MREX00334	442,185	4,150,730	2,436	-0.01	0.45	20.6	73.9	0.69	62
MREX00335	442,221	4,150,811	2,439	-0.01	2.86	9880	35.2	1.76	21
MREX00336	442,227	4,150,811	2,440	-0.01	2.84	12600	32	2.11	18
MREX00337	442,231	4,150,810	2,441	-0.01	3.4	13200	67.4	3.43	36
MREX00338	442,348	4,150,691	2,463	0.01	73.3	8430	459	21.6	64
MREX00339	442,664	4,150,867	2,489	-0.01	0.26	55	6	0.77	29
MREX00340	450,226	4,145,287	2,485	-0.01	0.56	36.8	5.9	1.04	7
MREX00341	450,416	4,145,271	2,430	0.02	0.84	16.5	21.8	1.7	17
MREX00342	450,333	4,145,248	2,444	-0.01	0.5	6.7	5.5	1.73	5
MREX00351	442,230	4,147,606	2,198	0.03	12.7	118.5	9340	11.9	43100
MREX00352	442,219	4,147,607	2,197	0.05	11	112.5	7520	14.3	26100
MREX00353	442,224	4,147,606	2,197	0.01	7.89	57.6	7680	7.46	27500
MREX00354	442,230	4,147,606	2,198	0.03	19.35	76.4	33900	19.4	28100
MREX00355	442,234	4,147,598	2,197	0.05	58.2	107	57300	50	14200
MREX00356	440,632	4,148,829	2,190	-0.01	0.46	215	378	9	111
MREX00357	440,622	4,148,841	2,189	-0.01	0.13	16.5	92.2	2.8	34
MREX00358	440,619	4,148,840	2,189	-0.01	0.28	27.5	34.6	2.37	24
MREX00360	449,744	4,145,671	2,503	0.03	2.45	99.4	38.7	1.24	99
MREX00361	445,904	4,147,135	2,261	1.306	5.03	41.3	1385.2	14.4	406



Sample	Easting	Northing	RL	Au ppm	Ag ppm	Cu ppm	Pb ppm	Sb ppm	Zn ppm
MREX00362	446,206	4,147,194	2,297	6.088	19.76	179.5	21800	11.6	1696
MREX00363	454,033	4,155,986	2,430	5.014	16.42	225.4	445.5	13	4660
MREX00364	454,113	4,155,986	2,444	0.693	1.43	631.6	130.2	5.6	1083
MREX00365	454,428	4,155,823	2,198	0.243	1.03	76190	13.8	14.1	1056
MREX00366	454,325	4,155,862	2,197	0.107	23.74	189	2370.1	79.5	738
MREX00367	454,033	4,155,986	2,197	4.669	34.47	948.2	822.8	24.1	5885
MREX00368	456,126	4,156,209	2,198	4.426	9.03	51.4	36.6	33	65
MREX00369	456,127	4,156,208	2,197	0.336	2.29	60.3	94.5	664.7	167
MREX00370	456,056	4,157,388	2,190	<0.015	0.99	3.3	12.6	2.7	39
MREX00371	456,038	4,157,343	2,189	0.264	40.14	658.3	7336.7	525.7	1377
MREX00372	455,946	4,157,475	2,189	0.026	0.11	8.3	12.6	4.8	31
MREX00373	455,991	4,157,469	2,430	0.259	6.3	50.7	591.1	29.8	949
MREX00401	452,241	4,144,358	2,085	0.009	1.18	806.4	1.9	4.4	38
MREX00402	452,222	4,144,379	2,088	3.988	0.84	2927.4	1.1	10.3	89
MREX00403	452,222	4,144,378	2,087	0.094	0.62	2061	1.7	6.6	78
MREX00404	451,979	4,144,893	2,154	0.328	37.93	5057.7	65500	449.2	150000
MREX00405	451,848	4,145,013	2,161	0.017	9.07	9769.9	56.8	218.2	135
MREX00406	451,815	4,145,033	2,167	0.078	6.64	1907.5	261.3	336.4	744
MREX00407	451,805	4,145,035	2,170	0.145	16.21	3268.7	493	100.9	75
MREX00408	451,787	4,145,062	2,177	0.017	8.82	2204.8	10.1	39.7	499
MREX00409	451,772	4,145,101	2,186	0.018	21.39	1797.7	1102.3	22.6	457
MREX00410	451,753	4,145,089	2,190	0.027	0.93	3202.8	197.4	3	2437
MREX00411	451,752	4,145,090	2,190	0.01	2.6	23220	47.9	2.3	960
MREX00412	451,720	4,145,101	2,200	0.335	19.46	2786.8	9649	7.1	82
MREX00413	451,719	4,145,101	2,200	0.247	35.11	1025.9	19700	7.4	120
MREX00414	451,667	4,145,090	2,210	0.029	8.01	12730	168.2	3.9	79
MREX00415	451,666	4,145,090	2,210	0.017	3.17	5616.8	22.2	2.6	17
MREX00416	451,666	4,145,091	2,210	<0.005	0.79	3238.5	3.3	2.1	7
MREX00417	451,607	4,145,081	2,211	0.032	8.42	1103.9	1241.6	41.9	717
MREX00418	451,576	4,145,097	2,212	0.008	9.57	23030	28.4	3	2524
MREX00419	452,216	4,144,327	2,081	0.012	0.36	656	3.4	30.4	209
MREX00420	452,352	4,145,299	2,156	0.056	40.39	11910	386.9	2.6	165
MREX00421	452,426	4,145,288	2,152	0.395	85.61	57820	1172.5	21.1	1585
MREX00422	452,528	4,145,281	2,140	8.759	989	3482.6	13000	3631.3	8872
MREX00423	452,635	4,145,313	2,135	0.009	1.73	23.3	32.9	259.3	23
MREX00424	452,134	4,145,563	2,220	0.008	6.07	3994.9	73.1	3.9	1702
MREX00425	452,163	4,145,608	2,245	0.023	16.89	18050	28	3.7	366
MREX00426	452,158	4,145,618	2,243	0.007	6.97	7216.7	12.1	1.8	239
MREX00427	452,171	4,145,611	2,248	0.022	17.61	17780	7.8	2.3	543
MREX00428	452,102	4,145,656	2,210	0.04	3.98	3675.2	14.2	1.4	364
MREX00429	451,950	4,145,658	2,204	<0.005	0.07	10.3	<0.5	<0.5	18
MREX00430	451,758	4,145,554	2,224	0.174	14.18	606.3	121	442.9	973



Sample	Easting	Northing	RL	Au ppm	Ag ppm	Cu ppm	Pb ppm	Sb ppm	Zn ppm
MREX00431	450,946	4,145,758	2,430	0.027	163	1041	2340.1	1190.8	610
MREX00432	450,861	4,145,744	2,445	<0.005	2.19	10.3	8.9	5.4	61
MREX00433	450,653	4,145,608	2,419	0.006	3.41	12.3	155.1	4.9	112
MREX00434	450,716	4,145,499	2,379	0.062	0.46	65.1	13.3	4.6	14
MREX00435	450,953	4,145,339	2,337	0.072	13.71	103300	6	1.3	39
MREX00436	450,992	4,145,321	2,334	0.161	61.08	11560	392.8	8089	686
MREX00437	450,993	4,145,321	2,334	0.726	1134	27770	492.9	19000	1029
MREX00438	451,019	4,145,307	2,326	0.093	2.28	4851.6	14	20.1	18
MREX00439	451,090	4,145,304	2,305	0.012	2.11	1641.4	30.1	21.7	20
MREX00440	451,105	4,145,306	2,300	0.005	1.77	43960	9.7	5.1	26
MREX00441	445,871	4,147,409	2,256	<0.005	0.13	35.6	4.8	13.2	44
MREX00442	444,862	4,147,207	2,206	<0.005	0.04	80.9	5.2	1.2	40
MREX00443	444,742	4,147,311	2,228	<0.005	0.11	8.8	1.7	2.4	7
MREX00444	450,993	4,145,321	2,334	0.879	1219	9206.5	189.3	18500	575
MREX00445	452,528	4,145,281	2,140	0.254	223	636.2	2078.1	494.2	5820
MREX00446	452,199	4,145,428	2,221	8.481	426	589.4	8567.2	4042.8	2206
MREX00447	452,426	4,145,288	2,152	0.152	22.85	9860.5	392.3	9.1	1177
MREX00448	452,158	4,145,618	2,243	0.014	15.65	11790	25	15.6	150
MREX00449	451,720	4,145,101	2,200	0.024	27.06	6657.3	50.8	7.5	31
MREX00450	451,666	4,145,090	2,210	0.049	13.01	8566.1	26.1	5.2	10
MREX00451	451,666	4,145,091	2,210	<0.005	1.15	3434	2	3	5
MREX00452	452,222	4,144,379	2,088	0.019	1.07	4574.1	4.5	8.3	83
25BURK001	445,917	4,147,323	2,273	0.259	6.3	50.7	591.1	29.8	949
25BURK002	445,920	4,147,328	2,273	-0.015	0.56	10	32.7	1.6	17
25BURK003	445,958	4,147,325	2,277	19.397	47.28	1788.8	8954.2	556.8	1310
25BURK004	445,962	4,147,335	2,276	0.187	174	265.7	81500	167.4	45000
25BURK005	445,962	4,147,335	2,276	0.778	86.25	87	32200	58.3	33500
25BURK006	445,938	4,147,331	2,275	-0.015	0.56	3.9	215.4	2.6	336
25BURK007	445,893	4,147,203	2,264	-0.015	0.3	10.3	100.1	1	75
25BURK008	445,895	4,147,199	2,263	-0.015	0.5	26.8	370.5	12.3	472
25BURK009	445,957	4,147,216	2,268	1.625	8.25	81.1	1425.4	18	2682
25BURK010	445,962	4,147,231	2,270	-0.015	0.31	3.4	146.3	2.7	200
25BURK011	445,993	4,147,250	2,276	0.04	0.08	16.2	13.4	0.7	57
25BURK012	446,030	4,147,287	2,279	0.046	0.07	5.6	7.6	7.4	34
25BURK013	446,073	4,147,309	2,282	-0.015	0.04	15.5	6.9	5.8	37
25BURK014	446,051	4,147,313	2,281	-0.015	0.1	16.4	11	17.8	59
25BURK015	446,025	4,147,320	2,280	-0.015	0.06	109.2	13.7	33.2	310
25BURK016	445,996	4,147,298	2,279	0.021	0.43	17.3	10.9	10.1	719
25BURK017	445,990	4,147,302	2,278	0.016	0.07	19.4	9.1	0.7	58
25BURK018	445,953	4,147,268	2,274	0.55	0.83	62.7	126.7	17.5	516
25BURK019	446,225	4,147,391	2,309	-0.015	0.15	10.7	10.9	28.2	49
25BURK020	446,118	4,147,408	2,302	-0.015	0.06	7.3	6.4	4.9	32



Sample	Easting	Northing	RL	Au ppm	Ag ppm	Cu ppm	Pb ppm	Sb ppm	Zn ppm
25BURK021	446,103	4,147,403	2,299	-0.015	0.03	4.6	6.4	2.6	19
25BURK022	446,166	4,147,429	2,313	-0.015	0.22	3.8	63.9	4.1	42
25BURK023	446,107	4,147,368	2,294	-0.015	0.07	3.2	6.9	0.6	26
25BURK024	446,100	4,147,349	2,290	-0.015	0.1	10	3.5	1.4	152
25BURK025	446,510	4,147,354	2,317	-0.015	0.04	9	11.8	-0.5	45
25BURK026	446,510	4,147,351	2,316	-0.015	0.06	51.8	11.4	-0.5	77
25BURK027	446,466	4,147,393	2,325	-0.015	0.11	3.1	7.1	1.3	21
25BURK028	446,464	4,147,387	2,324	0.017	11.55	877.6	23.9	12.8	63
25BURK029	446,461	4,147,409	2,331	-0.015	0.26	3.2	14.3	0.5	34
25BURK030	446,453	4,147,442	2,342	0.034	0.14	19.4	3.2	3.7	38
25BURK031	446,423	4,147,437	2,339	-0.015	0.44	3.8	7.1	14.1	8
25BURK032	446,428	4,147,372	2,321	-0.015	0.04	6	2.5	2.7	42
25BURK033	446,613	4,147,401	2,333	-0.015	0.02	3.1	4	0.8	4
25BURK034	446,617	4,147,451	2,328	-0.015	0.02	2.9	3.3	-0.5	66
25BURK035	446,589	4,147,473	2,323	-0.015	0.03	1.8	1.7	1.1	11
25BURK036	446,707	4,147,509	2,344	0.023	0.1	2.3	1.9	1.7	21
25BURK037	446,716	4,147,442	2,356	-0.015	0.04	3	1.6	11.5	26
25BURK038	446,728	4,147,389	2,358	-0.015	0.06	3.7	6.8	3.4	91
25BURK039	446,735	4,147,381	2,359	-0.015	0.24	23.3	13.4	38	55
25BURK040	446,844	4,147,388	2,378	-0.015	0.07	12.3	4.6	1.6	16
25BURK041	446,840	4,147,389	2,377	-0.015	0.08	9.6	5.1	1.1	14
25BURK042	446,989	4,147,375	2,397	0.042	0.12	5.5	2.1	1.6	32
25BURK043	446,960	4,147,467	2,403	-0.015	0.24	24.6	4	2.1	54
25BURK044	447,211	4,147,359	2,399	0.035	0.2	12.4	6	9	47
25BURK045	447,232	4,147,431	2,410	-0.015	0.12	8.5	4.5	4.5	22
25BURK046	447,159	4,147,342	2,388	-0.015	0.2	26.3	10.6	4.1	618
25BURK047	447,134	4,147,344	2,383	-0.015	0.08	1.8	2.9	2.4	24
25BURK048	447,113	4,147,380	2,383	-0.015	0.06	9.3	3.4	2.7	48
25BURK049	447,260	4,147,445	2,419	-0.015	0.09	40.6	3.1	7.7	31
25BURK050	447,271	4,147,436	2,421	0.07	16.46	8.9	223.4	6	94
25BURK051	447,264	4,147,416	2,419	0.026	0.07	18.4	10.5	1.8	64
25BURK052	447,263	4,147,410	2,418	-0.015	0.08	1	5.1	1.5	140
25BURK053	447,346	4,147,420	2,410	0.075	26.17	15.9	79	41	24600
25BURK054	447,325	4,147,419	2,416	-0.015	0.76	2.9	116.7	7.8	120
25BURK055	447,326	4,147,433	2,415	-0.015	0.14	19.8	3	6.2	60
25BURK056	447,332	4,147,461	2,411	-0.015	0.52	0.8	46.2	0.9	27
25BURK057	447,346	4,147,478	2,404	0.023	0.08	26.4	3.8	3.6	55
25BURK058	447,349	4,147,474	2,403	-0.015	0.1	4	7.3	2.3	4
25BURK059	447,365	4,147,458	2,402	0.029	0.03	32.8	2.2	2	64
25BURK060	447,359	4,147,549	2,389	0.055	0.09	31.9	2.7	1.3	10
25BURK061	445,892	4,146,971	2,259	-0.015	0.07	27.7	7.3	3.7	112
25BURK062	445,884	4,146,962	2,258	-0.015	0.09	18.7	0.9	0.9	12



Sample	Easting	Northing	RL	Au ppm	Ag ppm	Cu ppm	Pb ppm	Sb ppm	Zn ppm
25BURK063	446,100	4,147,080	2,290	-0.015	0.07	4.3	2.4	2.5	8
25BURK064	446,099	4,147,078	2,291	-0.015	0.29	1.9	3.6	4.8	9
25BURK065	446,128	4,147,084	2,293	-0.015	0.12	10.3	1.3	3.9	9
25BURK066	446,136	4,147,061	2,297	-0.015	0.38	19.9	3.9	10.7	14
25BURK067	446,172	4,147,076	2,303	-0.015	0.04	2.5	1.6	0.8	12
25BURK068	446,222	4,147,053	2,319	-0.015	0.24	0.8	3.3	-0.5	37
25BURK069	446,192	4,147,154	2,299	-0.015	0.08	1.5	7	1.4	55
25BURK070	446,262	4,147,315	2,300	-0.015	0.14	27.2	4.6	6.5	11
25BURK071	445,554	4,147,074	2,246	0.005	0.23	6.1	5.6	2.4	31
25BURK072	445,546	4,147,125	2,250	0.005	0.02	5.9	<0.5	<0.5	<2
25BURK073	445,635	4,147,124	2,253	0.008	2.07	8.7	11.8	11.3	3
25BURK074	445,692	4,147,171	2,254	0.005	0.55	5.8	5.2	1.4	26
25BURK075	445,626	4,147,201	2,255	<0.005	0.04	14.8	0.6	<0.5	18
25BURK076	445,624	4,147,198	2,255	<0.005	0.02	1.9	0.8	<0.5	<2
25BURK077	445,004	4,147,113	2,183	<0.005	0.02	20	6.6	<0.5	70
25BURK078	445,002	4,147,114	2,183	0.091	3.24	57.3	607.9	4.9	526
25BURK079	444,759	4,146,972	2,180	0.006	0.3	3.9	13.9	1.4	85
25BURK080	444,755	4,146,967	2,179	0.006	0.27	20.8	14.6	1.7	34
25BURK081	444,747	4,146,960	2,179	0.005	0.02	7.4	0.9	<0.5	13

JORC Code, 2012 Edition – Table 1 report template

Section 1 Sampling Techniques and Data

(Criteria in this section apply to all succeeding sections.)

Criteria	JORC Code explanation	Commentary
Sampling techniques	<ul style="list-style-type: none"> • <i>Nature and quality of sampling (eg cut channels, random chips, or specific specialised industry standard measurement tools appropriate to the minerals under investigation, such as down hole gamma sondes, or handheld XRF instruments, etc). These examples should not be taken as limiting the broad meaning of sampling.</i> • <i>Include reference to measures taken to ensure sample representivity and the appropriate calibration of any measurement tools or systems used.</i> • <i>Aspects of the determination of mineralisation that are Material to the Public Report.</i> • <i>In cases where ‘industry standard’ work has been done this would be relatively simple (eg ‘reverse circulation drilling was used to obtain 1 m samples from which 3 kg was pulverised to produce a 30 g charge for fire assay’). In other cases more explanation may be required, such as where there is coarse gold that has inherent sampling problems. Unusual commodities or mineralisation types (eg submarine nodules) may warrant disclosure of detailed information.</i> 	<ul style="list-style-type: none"> • Rock samples should be considered as selective samples. Samples were collected as in-situ chip samples, in situ grab samples, and representative samples from waste dump material. Minimal float samples were also collected. • Composite rock chip samples were taken within the underground workings at Blue Dick as either continuous chip samples across structures of interest recording the length of the composite, or as representative panel samples recording width and height of area the composite sample was collected from. • References made to applicable announcement where necessary regarding drilling results
Drilling techniques	<ul style="list-style-type: none"> • <i>Drill type (eg core, reverse circulation, open-hole hammer, rotary air blast, auger, Bangka, sonic, etc) and details (eg core diameter, triple or standard tube, depth of diamond tails, face-sampling bit or other type, whether core is oriented and if so, by what method, etc).</i> 	<ul style="list-style-type: none"> • No drilling reported • References made to applicable announcement where necessary regarding drilling results



Criteria	JORC Code explanation	Commentary
Drill sample recovery	<ul style="list-style-type: none"> Method of recording and assessing core and chip sample recoveries and results assessed. Measures taken to maximise sample recovery and ensure representative nature of the samples. Whether a relationship exists between sample recovery and grade and whether sample bias may have occurred due to preferential loss/gain of fine/coarse material. 	<ul style="list-style-type: none"> No drilling reported References made to applicable announcement where necessary regarding drilling results
Logging	<ul style="list-style-type: none"> Whether core and chip samples have been geologically and geotechnically logged to a level of detail to support appropriate Mineral Resource estimation, mining studies and metallurgical studies. Whether logging is qualitative or quantitative in nature. Core (or costean, channel, etc) photography. The total length and percentage of the relevant intersections logged. 	<ul style="list-style-type: none"> No drilling reported References made to applicable announcement where necessary regarding drilling results.
Sub-sampling techniques and sample preparation	<ul style="list-style-type: none"> If core, whether cut or sawn and whether quarter, half or all core taken. If non-core, whether riffled, tube sampled, rotary split, etc and whether sampled wet or dry. For all sample types, the nature, quality and appropriateness of the sample preparation technique. Quality control procedures adopted for all sub-sampling stages to maximise representivity of samples. Measures taken to ensure that the sampling is representative of the in situ material collected, including 	<ul style="list-style-type: none"> Not applicable References made to applicable announcement where necessary regarding drilling results



Criteria	JORC Code explanation	Commentary
	<p>for instance results for field duplicate/second-half sampling.</p> <ul style="list-style-type: none"> Whether sample sizes are appropriate to the grain size of the material being sampled. 	
Quality of assay data and laboratory tests	<ul style="list-style-type: none"> The nature, quality and appropriateness of the assaying and laboratory procedures used and whether the technique is considered partial or total. For geophysical tools, spectrometers, handheld XRF instruments, etc, the parameters used in determining the analysis including instrument make and model, reading times, calibrations factors applied and their derivation, etc. Nature of quality control procedures adopted (eg standards, blanks, duplicates, external laboratory checks) and whether acceptable levels of accuracy (ie lack of bias) and precision have been established. 	<ul style="list-style-type: none"> Rock and underground samples taken by Mammoth Minerals in 2025 were assayed by MSA Laboratories, Langley. Rock samples were analysed for gold by fire assay using a 50-gram charge with an atomic absorption spectroscopy finish (lab code FAS-121). If gold assays exceeded 10 g/t Au they were re-analysed by 50-gram fire assay with a gravimetric finish (lab code FAS 425). If Silver assays exceeded 100 g/t Ag they were re-analysed by 50-gram fire assay with a gravimetric finish (lab code FAS 428). If Silver assays exceeded 1000 g/t Ag they were re-analysed by 50-gram fire assay with a gravimetric finish (lab code FAS 428). 0.25-gram splits were collected from the samples and were submitted for four acid digest with inductively coupled plasma mass spectroscopy finish (lab code IMS-230). If assay results from Cu, Pb, Zn, or Sb were above 1% samples were submitted for acid digest, inductively coupled plasma atomic emission spectroscopy (lab codes ICF-6Cu, ICF-6Pb, ICF-6Zn, ICF-6Sb). Sampling and analytical procedures are subject to a Quality Assurance and Quality Control program that includes duplicate samples and analytical standards.
Verification of sampling and assaying	<ul style="list-style-type: none"> The verification of significant intersections by either independent or alternative company personnel. 	<ul style="list-style-type: none"> Results have been reviewed by the Competent Person.
	<ul style="list-style-type: none"> The use of twinned holes. 	<ul style="list-style-type: none"> Rock results only.
	<ul style="list-style-type: none"> Documentation of primary data, data entry procedures, data verification, data storage (physical and electronic) protocols. 	<ul style="list-style-type: none"> Assay data was provided by MSA Laboratories in the form of excel files and PDF files.
	<ul style="list-style-type: none"> Discuss any adjustment to assay data. 	<ul style="list-style-type: none"> Not applicable. No factored or equivalents reported



Criteria	JORC Code explanation	Commentary
Location of data points	<ul style="list-style-type: none"> Accuracy and quality of surveys used to locate drill holes (collar and down-hole surveys), trenches, mine workings and other locations used in Mineral Resource estimation. Specification of the grid system used. Quality and adequacy of topographic control. 	<ul style="list-style-type: none"> Locations for all surface rock samples were gathered using hand held GPS with an accuracy of 3-5m in the coordinate system UTM NAD83 Zone 11 Locations for all underground samples were at known reference points within the underground mine or were location referenced from known reference points using measuring tapes.
Data spacing and distribution	<ul style="list-style-type: none"> Data spacing for reporting of Exploration Results. Whether the data spacing and distribution is sufficient to establish the degree of geological and grade continuity appropriate for the Mineral Resource and Ore Reserve estimation procedure(s) and classifications applied. Whether sample compositing has been applied. 	<ul style="list-style-type: none"> Not applicable
Orientation of data in relation to geological structure	<ul style="list-style-type: none"> Whether the orientation of sampling achieves unbiased sampling of possible structures and the extent to which this is known, considering the deposit type. If the relationship between the drilling orientation and the orientation of key mineralised structures is considered to have introduced a sampling bias, this should be assessed and reported if material. 	<ul style="list-style-type: none"> Not applicable
Sample security	<ul style="list-style-type: none"> The measures taken to ensure sample security. 	<ul style="list-style-type: none"> All samples were collected under the supervision of a geologist. The sample was placed in a uniquely numbered sample bag which was then sealed to maintain sample integrity. The samples were then transported to locked storage, from which they were transported directly to the assay lab by contractors employed by Mammoth Minerals. The assay laboratory catalogues the samples



Criteria	JORC Code explanation	Commentary
Audits or reviews	<ul style="list-style-type: none"> The results of any audits or reviews of sampling techniques and data. 	<p>and assures a complete chain of custody of each sample through the analytical process.</p> <ul style="list-style-type: none"> No audits are documented to have occurred in relation to sampling techniques or data.

Section 2 Reporting of Exploration Results

(Criteria listed in the preceding section also apply to this section.)

Criteria	JORC Code Explanation	Commentary
Mineral tenement and land tenure status	<ul style="list-style-type: none"> Type, reference name/number, location and ownership including agreements or material issues with third parties such as joint ventures, partnerships, overriding royalties, native title interests, historical sites, wilderness or national park and environmental settings. The security of the tenure held at the time of reporting along with any known impediments to obtaining a licence to operate in the area. 	<p>Excelsior Springs Project</p> <ul style="list-style-type: none"> The Excelsior Springs Project is 100% owned by Athena Gold Corporation. Mammoth has signed a Definitive Agreement for the exclusive right to acquire up to 80% of the Project. Mammoth is required to complete US\$5 million of expenditure within five years of completion to earn their respective 80% interest in the Project. Athena is to retain a 20% free carried interest until completion of a Definitive Feasibility Study. If either party's interest falls to below 10%, their equity interest automatically reverts to a 1% NSR. The Project consists of a total of 226 mining claims in the state of Nevada, United States of America. This includes 2 patented claims and 224 unpatented claims. The main block of claims consists of 1500 contiguous hectares. 7 of the unpatented claims constitute a separate block covering 58.5 hectares approximately 1.6km northwest of the main block of claims. All unpatented mining claims are located on Federal Government land administered by the Department of the Interior's Bureau of Land Management ("BLM") All claims are 100% owned by Athena Gold Corporation.



Criteria	JORC Code Explanation	Commentary
		<ul style="list-style-type: none"> Please refer to Excelsior Project Mining Claims Schedule for further details on existing royalties
<p>Exploration done by other parties</p>	<ul style="list-style-type: none"> <i>Acknowledgment and appraisal of exploration by other parties.</i> 	<p>Excelsior Springs Project</p> <ul style="list-style-type: none"> A Canadian National Instrument 43-101 Standards of Disclosure for Mineral Projects was completed on July 21, 2021 (Dumala et al). The following section has been summarised from this report, entitled ‘Technical Report for the Excelsior Springs Property’ which can be accessed at the following link: https://athenagoldcorp.com/wp-content/uploads/2022/01/Athena-NI-43-101-Technical-Report_Excelsior-Springs_M.-Dumala-and-D.-Strachan-20Jul21LC-comments-23Jul21-LC307043xD5987.pdf The following has also been summarised from an internal Company Report - Silver Reserve Corp (2010) 2010 Summary Report on Fourteen Mineral Properties, May 2010 – which was provided as part of the acquisition data package. The Buster Mine claim block was discovered in 1872 and has been through several periods of small-scale mining and exploration efforts. There has been unconfirmed and scarcely documented production from the Buster Mine of an estimated 18,000 tons at 1.2 oz Au/ton (37.3 g/t) (Dumala et al., 2022). Little else is known about work on the mine. A rudimentary heap leach operation was attempted in 1986, with an estimated 3,000 tons material acquired from the Buster mine dump and a large open-cut located 300m west of the Buster Shaft. Production from this effort is unknown. From the mid-1980s through 2011, a number of exploration companies drilled 83 reverse circulation drillholes, primarily on the patented claims that began to define a near-surface gold zone. In 1986, Great Pacific Resources optioned the Property and completed mapping, sampling and drilling around the Buster Mine.



Criteria	JORC Code Explanation	Commentary
		<p>They completed a 1”:40’ scale map of the underground workings and collected 125 surface and underground rock chip samples. They reported that the Buster Shaft is 235 feet- deep (71 m), with workings on the 75-foot (22.9 m), 125- foot (38 m), and 175- foot (53 m) levels, and has 1,540 feet (469 m) of accessible workings, mostly on the 75- and 125-foot levels. Underground sampling on the 75-foot level of the Buster mine had an average grade of 0.061 oz Au/ton (1.89 g/T) over widths of 40 to 60 feet (12 – 18 m). Gold mineralisation in the Buster workings is contained in two east-west striking shear zones. One dips 60° – 70° south, and the other dips 35° – 60° north. The Upper shaft, located 750 feet (228 m) east of the Buster shaft, is 155 feet-deep (47 m) with at least 320 feet (97 m) of drift on the 130-foot (39 m) and 150-foot (45 m) levels. Nine samples from the 130-level taken along 65 feet (19.8 m) of strike length and averaging about 5 feet-wide (1.5 m), averaged 0.091 oz Au/ton (2.83 g/T). Grant (1986) estimated the volume of material removed from the underground workings on the Buster shaft to be at least 36,000 tons, including the 18,000 that were processed. This estimated production figure is provided for historical reference only, Mammoth has not verified or validated these figures. Great Pacific Resources drilled 11 RC holes totalling 2,220 feet (671 m), TA1 - TA11.</p> <ul style="list-style-type: none"> • Based on surface and underground sampling results, Grant (1986) suggested that gold mineralisation might extend to a depth of 200 feet (61 m) • In 1988, a twelve-hole (8801 – 8812) drilling program totalling 1,450 feet (442 m) was conducted by the Lucky Hardrock Joint Venture. The 1988 sampling methods, quality control methods and assaying techniques are unknown, and reported assay results are undocumented and unsubstantiated. However, where drill holes were later twinned or closely offset by drill holes completed by Walker Lane Gold LLC in 2006-2007, significant, but lower grade mineralisation was found.

Criteria	JORC Code Explanation	Commentary
		<ul style="list-style-type: none"> Walker Lane Gold LLC completed two phases of drilling in 2006-2007, with 22 RC drillholes for a total of 9,410 feet (2,868m). The first phase of RC drilling was completed in December, 2006, and January, 2007. An intercept in hole EX2 of 110 feet (33 m) of 0.07 oz Au/ton (2.39 g/T) near the Upper shaft in the Buster zone portion of the ESSZ prompted a second phase of drilling in March, 2007. The area from the Buster shaft to the Upper shaft is approximately 1,000 feet long (304 m) and 150-200 feet-wide (45 – 61 m), and 12 of 16 drill holes drilled in this area contained gold mineralisation in the range of 0.01 to 0.08 oz Au/ton (0.34 – 2.73 g/T). All holes drilled by Walker Lane Gold LLC were angle holes and, with the exception of two holes, were drilled northward across the suspected south-dipping contacts and structures found in the Buster mine. In 2008, Evolving Gold Corporation completed 8 RC drill holes totalling 4,320 feet (1,317m). All holes hit at least thin zones of 0.01 oz Au/ton (0.31 g /T), and the best hole, EX30, intersected 160 feet (48.7 m) containing 0.04 oz Au/ton (1.36 g/T). Most historical exploration at the Excelsior Springs project focused on a 2.5 km long section in the central part of the Buster zone where mineralisation is at or near the surface. Surface mapping and an Induced Polarization (IP) geophysical survey conducted by Zonge International Inc. identified multiple zones of silicification that correlate well with known mineralisation. Many of the silicified zones defined by the IP (resistivity highs) surveys have not been tested by drilling and remain targets for future exploration. In 2011, Paradigm Minerals USA Corporation (PMUC) began an aggressive exploration program across the project of geological mapping, surface outcrop, soil and stream sediment sampling, geophysical surveying and RC drilling. They completed 31 RC drillholes on the Property for a total of 18,473 feet (5,632m). Most of the holes were angled



Criteria	JORC Code Explanation	Commentary
		<p>and drilled at an azimuth of 360°, orthogonal to the known structures.</p> <ul style="list-style-type: none"> In 2022 and 2023, Athena drilled a further 29 RC drillholes that provided new high-grade mineralisation in the Western Slope Zone. Documentation for the Blue Dick Mine is limited in scope. It is known that the Blue Dick Mine has a 135 ft deep shaft, and a tunnel of a similar distance has been driven. A report dated 1922 states that \$375,000 worth of high-grade ore was sent to Austin for processing, with 1000 tons of mined and broken ore averaging \$30/ton ready for milling. The report also mentions several additional high-grade stringers leading to larger ore bodies of unspecified location. In 2006-2007, Silver Reserve Corp completed two geochemical sampling programs on the Blue Dick Property including both surface and underground sampling. The surface samples yielded assays as high as 8.13 ppm Au, 191ppm Ag, 0.5% Cu, 2.59% Pb, and 0.83% Zn. Up to 45.8ppm Au was returned from an underground sample. Historical grab samples from the Blue Dick area, grading up to 2,340 g/t Ag, 7.4 g/t Au, 25.5% Cu, and 6.92% Pb, are indicated in a historical report which Mammoth does not have access to, but have been reported by Athena Gold Corp in a News Release dated 23/01/2025 (accessed from https://athenagoldcorp.com/athena-reports-high-grade-silver-up-to-6630-g-t-from-newly-completed-prospecting-program-at-excelsior-springs-nevada/). The Competent Person has not been able to verify or validate these results. In the same News Release Athena Gold Corp reported a 6,630 g/t Ag grab sample along with 0.4 g/t Au, 2.28% Cu and 2.42% Pb. There are no known records of any drilling or geophysical surveys across the Blue Dick claims outside regional geophysical work completed by Mammoth Minerals

Criteria	JORC Code Explanation	Commentary
Geology	<ul style="list-style-type: none"> Deposit type, geological setting and style of mineralisation. 	<p>Excelsior Springs Project</p> <ul style="list-style-type: none"> The Excelsior Springs project is located in the Palmetto Mining District along the eastern margin of the Walker-Lane tectonic zone, a large region of northwest-trending, strike-slip fault zones that host a significant number of precious metal deposits which have a strong structural control on mineralisation. Total gold production from the Walker-Lane tectonic zone has exceeded 20 million ounces (“Moz”), including notable deposits by Goldfields (5 Moz), Bullfrog (2 Moz), Tonopah (2 Moz), Mineral Ridge (1.5 Moz) and Comstock (8 Moz Au, 200 Moz Ag). The convergence of a volcanic island arc and the Roberts Mountain Terrane with the Laurentian continental shelf began the Antler Orogeny during the late Devonian to early Mississippian periods (~375 to 320 Ma). Deep-water sediments of the Roberts mountain allochthon were thrust east- to south-eastward over shallow-water carbonate rocks. The Antler Orogeny was followed by three other periods of thrusting, younging northward, resulting in the Golconda Allochthon, Luning Allochthon and Pamlico Allochthon. The area was intruded by many Mesozoic-aged batholiths. The transition to transpressional tectonics associated with the Walker Lane Tectonic Zone created numerous volcanic centres. Gold mineralisation at the Project occurs within an east-west trending zone that is 200 to 400m wide and at least 3km long. Mineralisation occurs in quartz vein stock-works and silicified zones in hornfels and calc-silicate altered host rocks and is generally close to porphyry dykes. The best mineralisation (grade and thickness) is found in altered sediments immediately above porphyry dykes that have intruded along existing east- and east-northeast trending faults. The mineralised stock-work vein zones are shallow and have a relatively flat plunge. The deposit model for the known mineralisation is uncertain. Mineralisation



Criteria	JORC Code Explanation	Commentary
		<p>appears to be high-sulphidation and sub-epithermal to mesothermal in nature and a distal disseminated Au-Ag deposit model may be considered. This type of deposit occurs in porphyry and other intrusion-related settings.</p>
<p>Drill hole Information</p>	<ul style="list-style-type: none"> • <i>A summary of all information material to the understanding of the exploration results including a tabulation of the following information for all Material drill holes:</i> <ul style="list-style-type: none"> ○ <i>easting and northing of the drill hole collar</i> ○ <i>elevation or RL (Reduced Level – elevation above sea level in metres) of the drill hole collar</i> ○ <i>dip and azimuth of the hole</i> ○ <i>down hole length and interception depth</i> ○ <i>hole length.</i> • <i>If the exclusion of this information is justified on the basis that the information is not Material and this exclusion does not detract from the understanding of the report, the Competent Person should clearly explain why this is the case.</i> 	<ul style="list-style-type: none"> • Not applicable • References made to applicable announcement where necessary regarding drilling results • All information has been reported in this announcement.
<p>Data aggregation methods</p>	<ul style="list-style-type: none"> • <i>In reporting Exploration Results, weighting averaging techniques, maximum and/or minimum grade truncations (eg cutting of high grades) and cut-off grades are usually</i> 	<ul style="list-style-type: none"> • Not applicable



Criteria	JORC Code Explanation	Commentary
	<p><i>Material and should be stated.</i></p> <hr/> <ul style="list-style-type: none"> <i>Where aggregate intercepts incorporate short lengths of high grade results and longer lengths of low grade results, the procedure used for such aggregation should be stated and some typical examples of such aggregations should be shown in detail.</i> <hr/> <ul style="list-style-type: none"> <i>The assumptions used for any reporting of metal equivalent values should be clearly stated.</i> 	<ul style="list-style-type: none"> Not applicable <hr/> <ul style="list-style-type: none"> Not applicable
Relationship between mineralisation widths and intercept lengths	<ul style="list-style-type: none"> <i>These relationships are particularly important in the reporting of Exploration Results.</i> <i>If the geometry of the mineralisation with respect to the drill hole angle is known, its nature should be reported.</i> <i>If it is not known and only the down hole lengths are reported, there should be a clear statement to this effect (eg ‘down hole length, true width not known’).</i> 	<ul style="list-style-type: none"> Not applicable
Diagrams	<ul style="list-style-type: none"> <i>Appropriate maps and sections (with scales) and tabulations of intercepts should be included for any significant discovery being reported These should include, but not be limited to a plan view of drill hole collar locations and appropriate sectional views.</i> 	<ul style="list-style-type: none"> Maps and diagrams have been included in the body of the announcement.



Criteria	JORC Code Explanation	Commentary
Balanced reporting	<ul style="list-style-type: none"> Where comprehensive reporting of all Exploration Results is not practicable, representative reporting of both low and high grades and/or widths should be practiced to avoid misleading reporting of Exploration Results. 	<ul style="list-style-type: none"> All relevant information has been representatively reported.
Other substantive exploration data	<ul style="list-style-type: none"> Other exploration data, if meaningful and material, should be reported including (but not limited to): geological observations; geophysical survey results; geochemical survey results; bulk samples – size and method of treatment; metallurgical test results; bulk density, groundwater, geotechnical and rock characteristics; potential deleterious or contaminating substances. 	<ul style="list-style-type: none"> All exploration data considered meaningful and material has been reported in this announcement.
Further work	<ul style="list-style-type: none"> The nature and scale of planned further work (eg tests for lateral extensions or depth extensions or large-scale step-out drilling). Diagrams clearly highlighting the areas of possible extensions, including the main geological interpretations and future drilling areas, provided this information is not commercially sensitive. 	<ul style="list-style-type: none"> Regional rock chip sampling Soil sampling over prospective trends Geophysical processing and interpretation of recently collected heli-magnetic data Drill targeting and permitting Maps and diagrams have been included in the body of this release. Further releases will be made to market upon finalising of the proposed exploration programs.